



Madison, Wisconsin

INDEX OF SHEETS

SHEET NO.	TITLE
1	DETAILS
DI	DETAILS
EC1-EC5	EROSION CONTROL PLANS
P1-P3	E. GILMAN STREET PLAN & PROFILE
P4	N. PINCKNEY STREET PLAN & PROFILE
P5	N. BUTLER STREET PLAN & PROFILE
U1-U3	E. GILMAN UTILITIES PLAN & PROFILE
U4	N. PINCKNEY UTILITIES PLAN & PROFILE
U5	N. BUTLER UTILITIES PLAN & PROFILE
U6	SANITARY SEWER SCHEDULE
U7-U8	STORM SEWER SCHEDULES
W1-W3	E. GILMAN WATER PLAN & PROFILE
W4	N. BUTLER WATER PLAN & PROFILE
W5	WATER IMPACT PLAN
W6	WATER MATERIALS AND DETAILS
E1-E3	ELECTRICAL PLANS
X1-X15	STREET CROSS SECTIONS

CITY OF MADISON

CITY ENGINEERING DIVISION

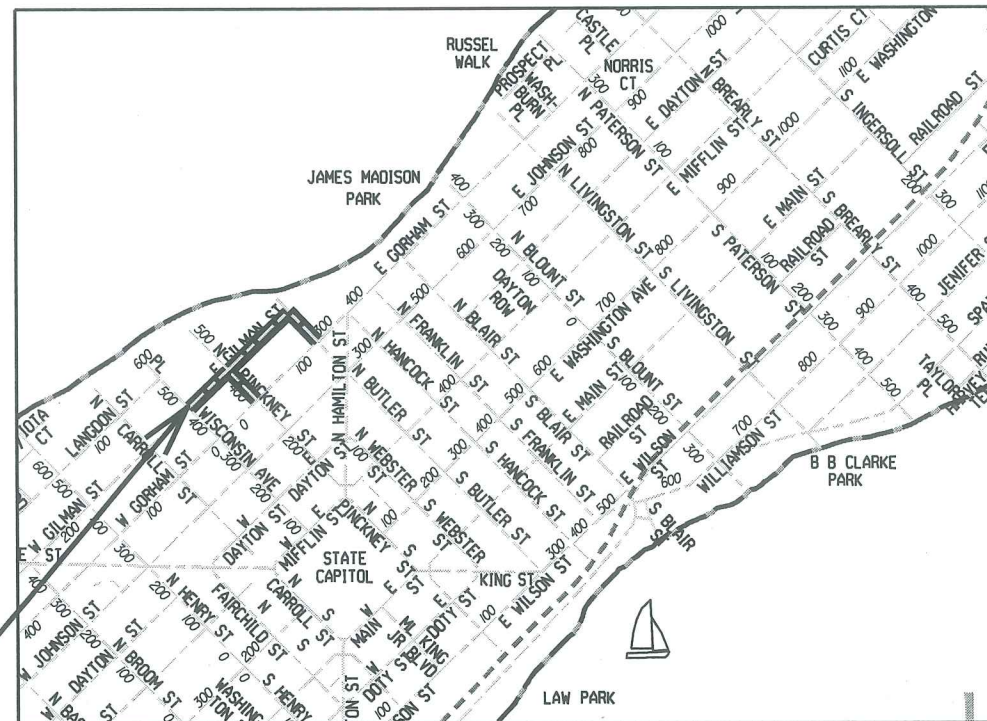

DEPARTMENT OF PUBLIC WORKS

PLAN OF PROPOSED IMPROVEMENT

E. GILMAN STREET, N. PINCKNEY STREET, AND
N. BUTLER STREET RESURFACING WITH UTILITIES
ASSESSMENT DISTRICT - 2017

MUNIS NO. 11649

CITY CONTRACT NO. 8000



CONVENTIONAL SIGNS
FIELD VERIFY ALL UTILITY LOCATIONS

GAS	— G —
STORM SEWER	— ST —
SANITARY SEWER	— SAN —
WATER	— W —
OVERHEAD ELECTRIC	— OH —
POWER POLE	⊕
ADA COMPLIANT RAMP W/ DETECTABLE WARNING FIELD	
COMBUSTIBLE FLUIDS	

CONSTRUCTION PROJECT LOCATION

NOTES:

ALL GUTTERS SHALL DRAIN WITH A MINIMUM GRADE OF 0.50% TOWARD STORM SEWER INLETS.

SIDEWALK RAMPS AND CURB THRU SIDEWALK RAMPS SHALL HAVE A MAXIMUM SLOPE OF 1" PER 12". SIDEWALK AND CURB RAMPS SHALL BE CONSTRUCTED WITH A SIDE SLOPE OF 2.00%. SIDEWALK SHALL HAVE A MINIMUM LONGITUDINAL SLOPE OF 0.50% AND A MAXIMUM LONGITUDINAL SLOPE OF 5.00% EXCEPT WHERE STREET GRADES EXCEED 5.00%.

EARTH WORK SUMMARY:
EXCAVATION CUT (MEASURED PLAN QUANTITY).....2250 C.Y.
ESTIMATED UNDISTRIBUTED UNDERCUT..... 835 C.Y.
TOTAL UNCLASSIFIED EXCAVATION CUT.....3085 C.Y.

PUBLIC IMPROVEMENT PROJECT APPROVED

SEPTEMBER 5, 2017

BY THE COMMON COUNCIL OF MADISON, WISCONSIN


PUBLIC IMPROVEMENT DESIGN APPROVED BY:

[Signature] 9/8/17
City Engineer Date

STREET DESIGNED BY:



ELECTRICAL DESIGNED BY:



STORM SEWER DESIGNED BY:

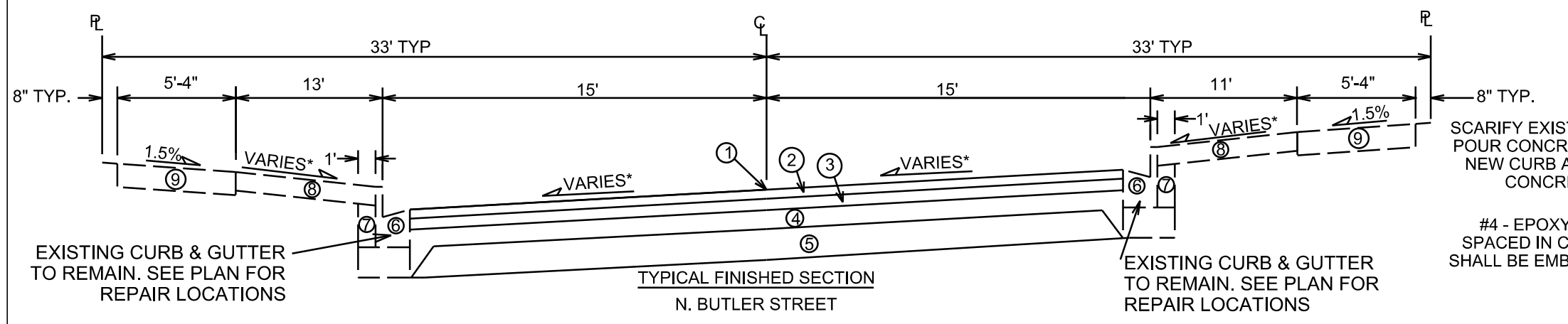
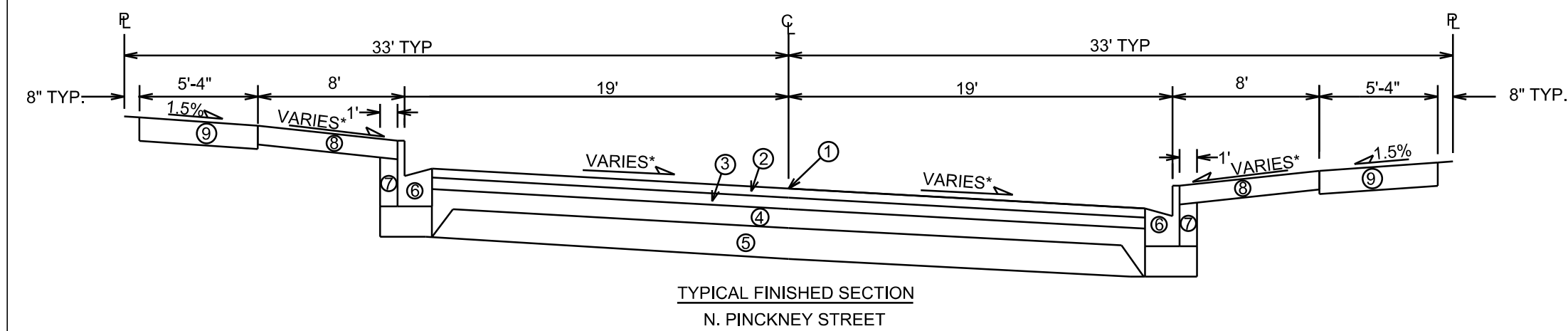
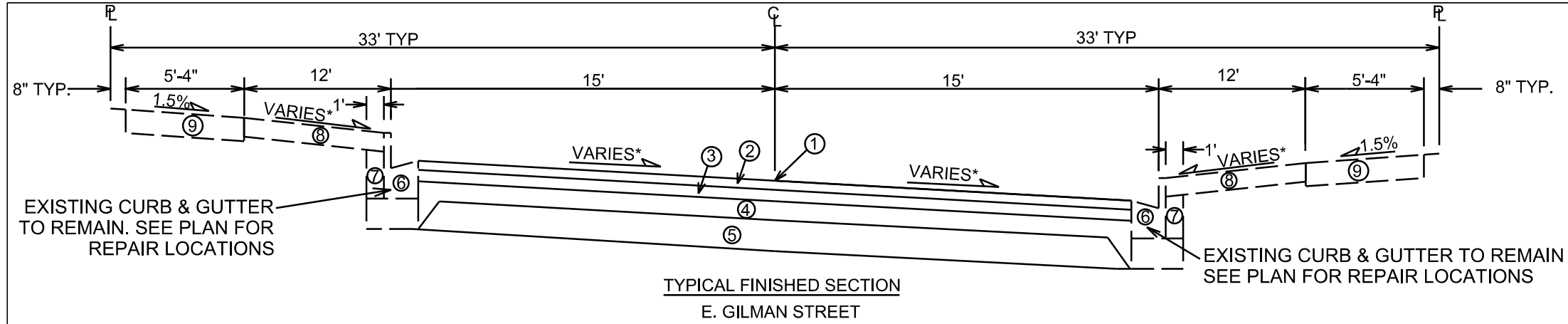


WATER DESIGNED BY:



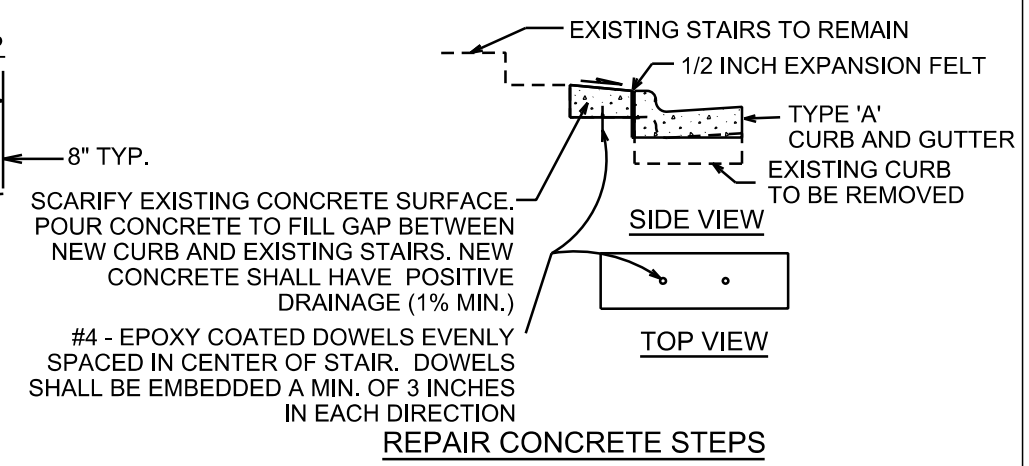
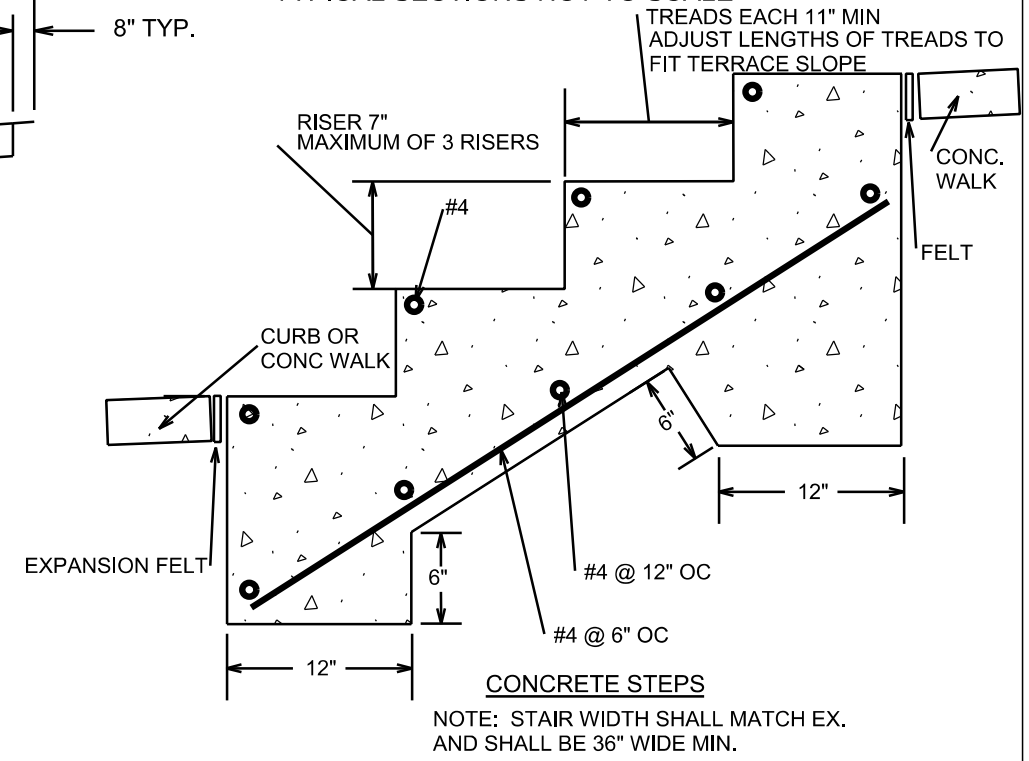
SANITARY SEWER DESIGNED BY:





- ① POINT REFERRED TO ON PROFILE
- ② 2.0" BITUMINOUS UPPER LAYER, TYPE E-1
- ③ 2.25" BITUMINOUS LOWER LAYER, TYPE E-1
- ④ 4" GRADATION 2 CRUSHED STONE
- ⑤ 6" GRADATION 1 CRUSHED STONE
- ⑥ TYPE 'A' CONCRETE CURB & GUTTER
- ⑦ FILL, INCIDENTAL
- ⑧ 4" TOPSOIL, SEED & MAT (SOD WHERE LONGITUDINAL SLOPE EXCEEDS 6% OR WHERE DIRECTED BY ENGINEER)
- ⑨ 5" CONCRETE SIDEWALK, REPLACE AS NOTED ON PLAN

* SEE CROSS SECTION SHEETS FOR CROSS SLOPES AND TOP OF CURB ELEVATIONS.
TYPICAL SECTIONS NOT TO SCALE



PLOT SCALE: _____

PLOT NAME: _____

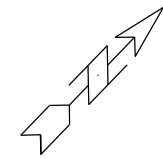
REV. DATE: _____

ORIGINATOR: CITY OF MADISON, STREETS DIVISION

EROSION CONTROL PLAN

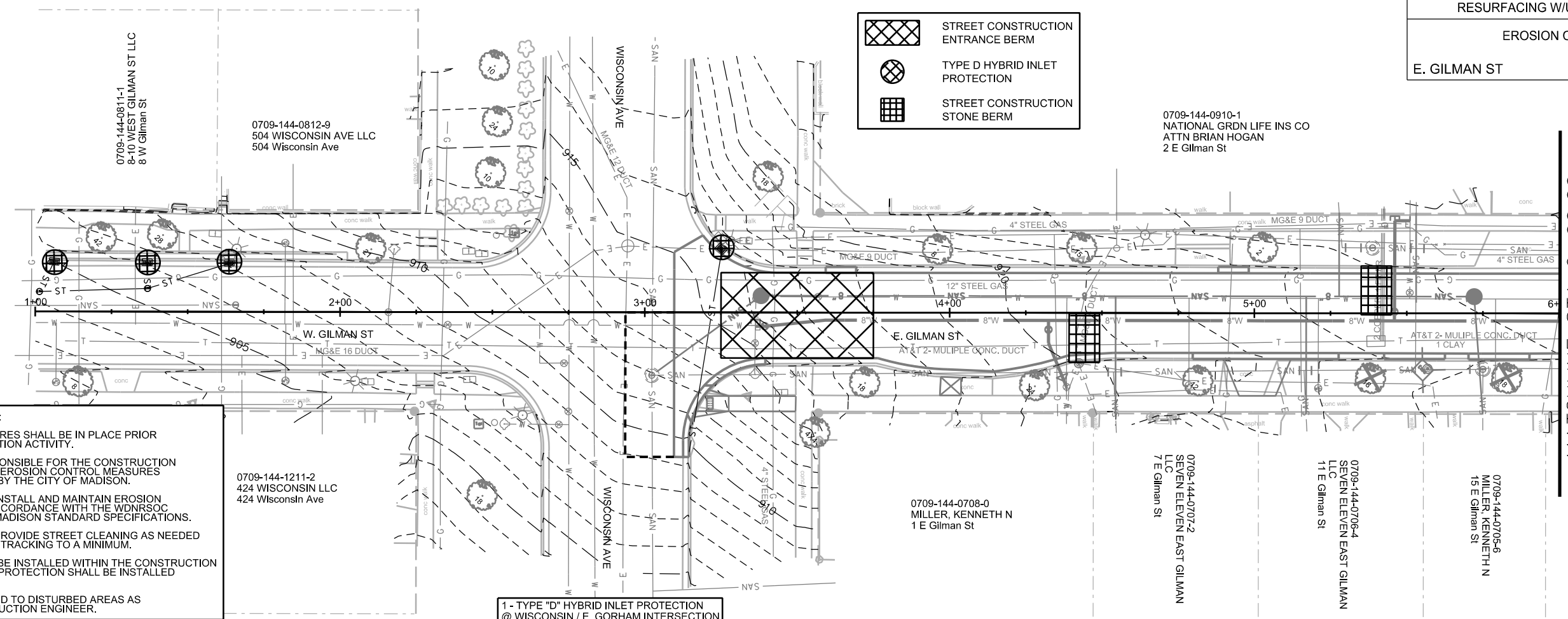
E. GILMAN ST

CITY OF MADISON



LEGEND

- STREET CONSTRUCTION ENTRANCE BERM
- TYPE D HYBRID INLET PROTECTION
- STREET CONSTRUCTION STONE BERM



EROSION CONTROL NOTES:

EROSION CONTROL MEASURES SHALL BE IN PLACE PRIOR TO ANY OTHER CONSTRUCTION ACTIVITY.

THE CONTRACTOR IS RESPONSIBLE FOR THE CONSTRUCTION AND MAINTENANCE OF ALL EROSION CONTROL MEASURES UNTIL FINAL ACCEPTANCE BY THE CITY OF MADISON.

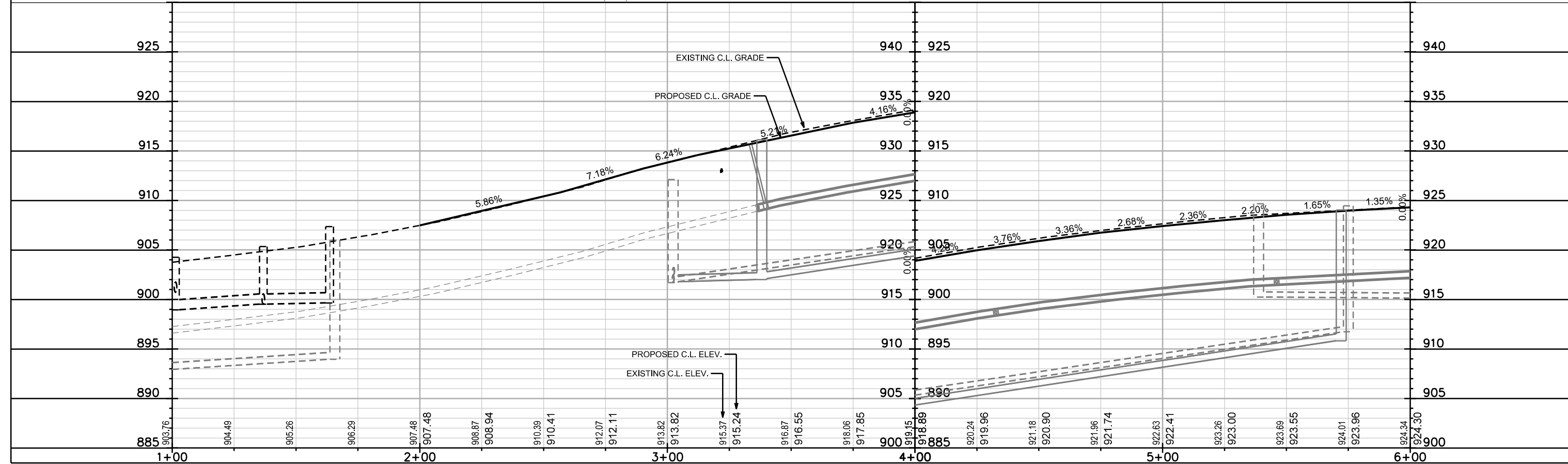
THE CONTRACTOR SHALL INSTALL AND MAINTAIN EROSION CONTROL MEASURES IN ACCORDANCE WITH THE WDMRSOC STANDARDS AND CITY OF MADISON STANDARD SPECIFICATIONS.

THE CONTRACTOR SHALL PROVIDE STREET CLEANING AS NEEDED ON A DAILY BASIS TO KEEP TRACKING TO A MINIMUM.

INLET PROTECTION SHALL BE INSTALLED WITHIN THE CONSTRUCTION LIMITS. ADDITIONAL INLET PROTECTION SHALL BE INSTALLED AS DIRECTED.

POLYMER SHALL BE APPLIED TO DISTURBED AREAS AS DIRECTED BY THE CONSTRUCTION ENGINEER.

1 - TYPE "D" HYBRID INLET PROTECTION @ WISCONSIN / E. GORHAM INTERSECTION



PLOT SCALE: _____

PLOT NAME: _____

REV. DATE: _____

ORIGINATOR: CITY OF MADISON, STREETS DIVISION

EROSION CONTROL PLAN

E. GILMAN ST

CITY OF MADISON

EROSION CONTROL NOTES:
 EROSION CONTROL MEASURES SHALL BE IN PLACE PRIOR TO ANY OTHER CONSTRUCTION ACTIVITY.
 THE CONTRACTOR IS RESPONSIBLE FOR THE CONSTRUCTION AND MAINTENANCE OF ALL EROSION CONTROL MEASURES UNTIL FINAL ACCEPTANCE BY THE CITY OF MADISON.
 THE CONTRACTOR SHALL INSTALL AND MAINTAIN EROSION CONTROL MEASURES IN ACCORDANCE WITH THE WDNR SOC STANDARDS AND CITY OF MADISON STANDARD SPECIFICATIONS.
 THE CONTRACTOR SHALL PROVIDE STREET CLEANING AS NEEDED ON A DAILY BASIS TO KEEP TRACKING TO A MINIMUM.
 INLET PROTECTION SHALL BE INSTALLED WITHIN THE CONSTRUCTION LIMITS. ADDITIONAL INLET PROTECTION SHALL BE INSTALLED AS DIRECTED.
 POLYMER SHALL BE APPLIED TO DISTURBED AREAS AS DIRECTED BY THE CONSTRUCTION ENGINEER.

0709-144-0203-0
UNIV OF WIS REGENTS
VAN HISE HALL # 1860
130 E Gilman St

0709-144-0204-8
122 EAST GILMAN LLP
% MOHS & WIDDER
122 E Gilman St

0709-144-0206-4
HARCROFT 104 LLC
% CHT APARTMENT RENTALS
104 E Gilman St

0709-144-0303-8
DEVITT, EUGENE S
28 E Gilman St

0709-144-0406-0
133 E GILMAN ST CDM ASSOC
PAUL & JUN STANGEL TRUST
131 E Gilman St

0709-144-0407-8
DENNY/STONBARGER TRUST
C STONBARGER/DENNY, TR
125 E Gilman St

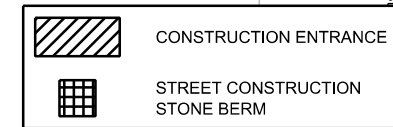
0709-144-0408-6
APEX INVESTMENT GROUP
VIII LLC
121 E Gilman St

0709-144-0409-4
GILMAN 115 EAST LLC
115 E Gilman St

0709-144-0410-1
FABRICK, FRANCOIS STEVEN
111 E Gilman St

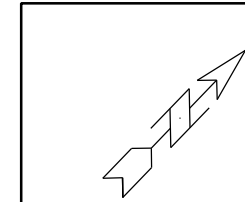
0709-144-0411-9
EDWARDS TR, JEAN & GEORGE
& EUGENE S DEVITT
423 N Pinckney St

0709-144-0704-8
TREK HOSPITALITY LLC
424 N Pinckney St



MATCHLINE STA 6+00.00

MATCHLINE STA 11+00.00

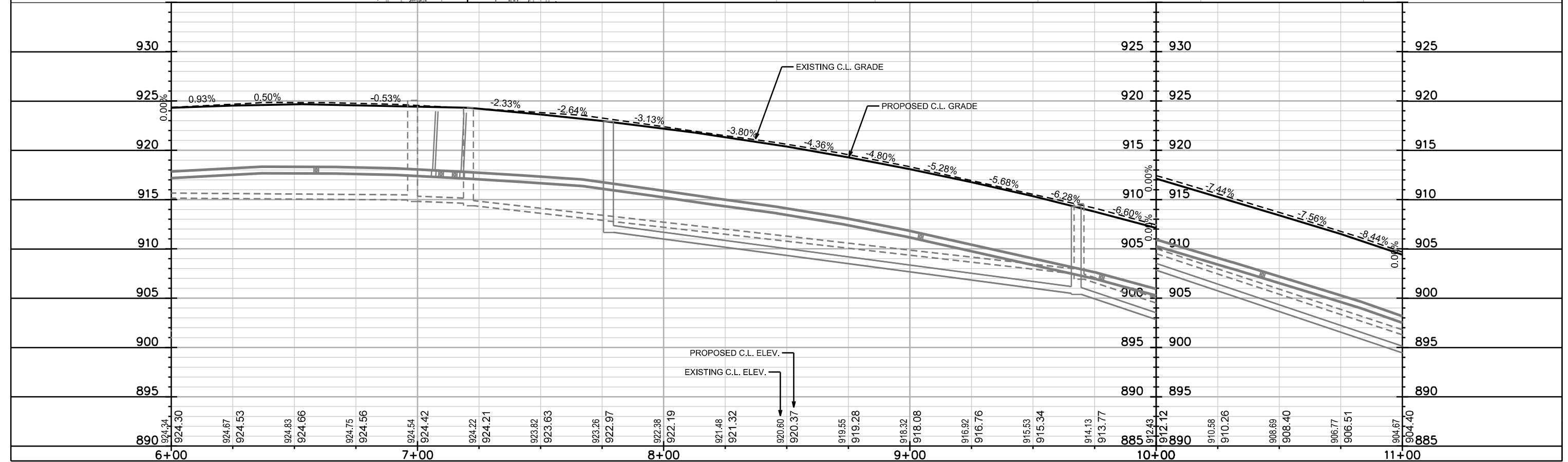
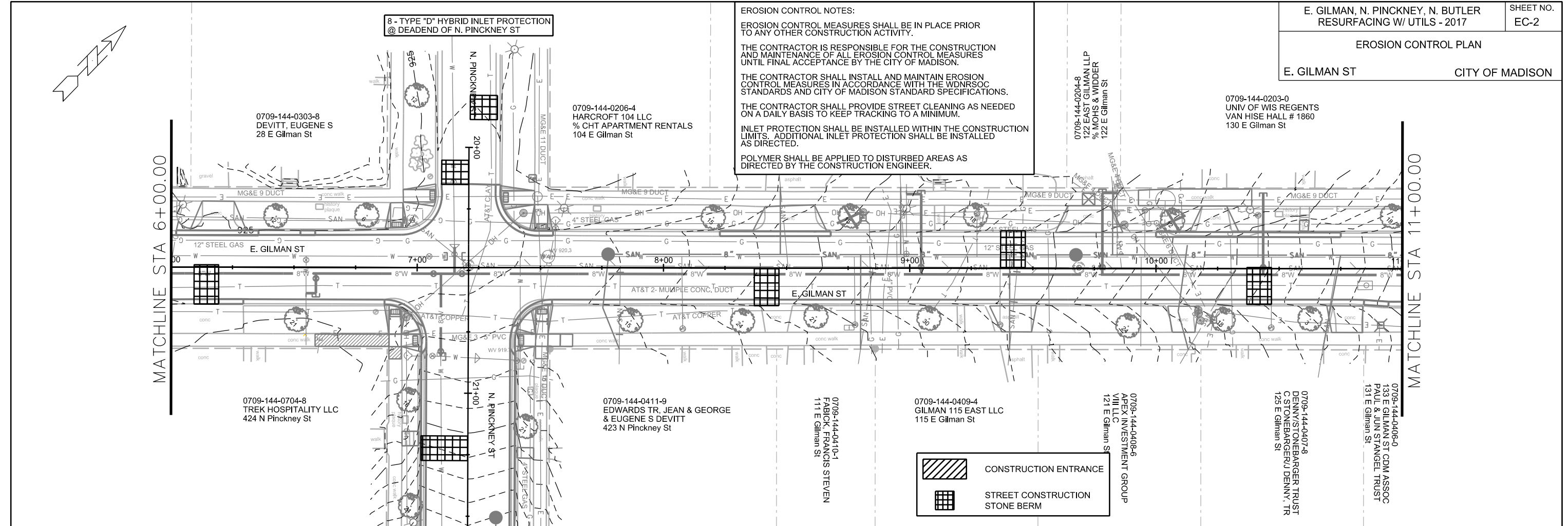


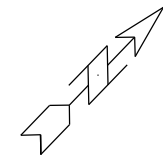
PLOT SCALE: _____

PLOT NAME: _____

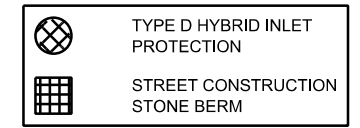
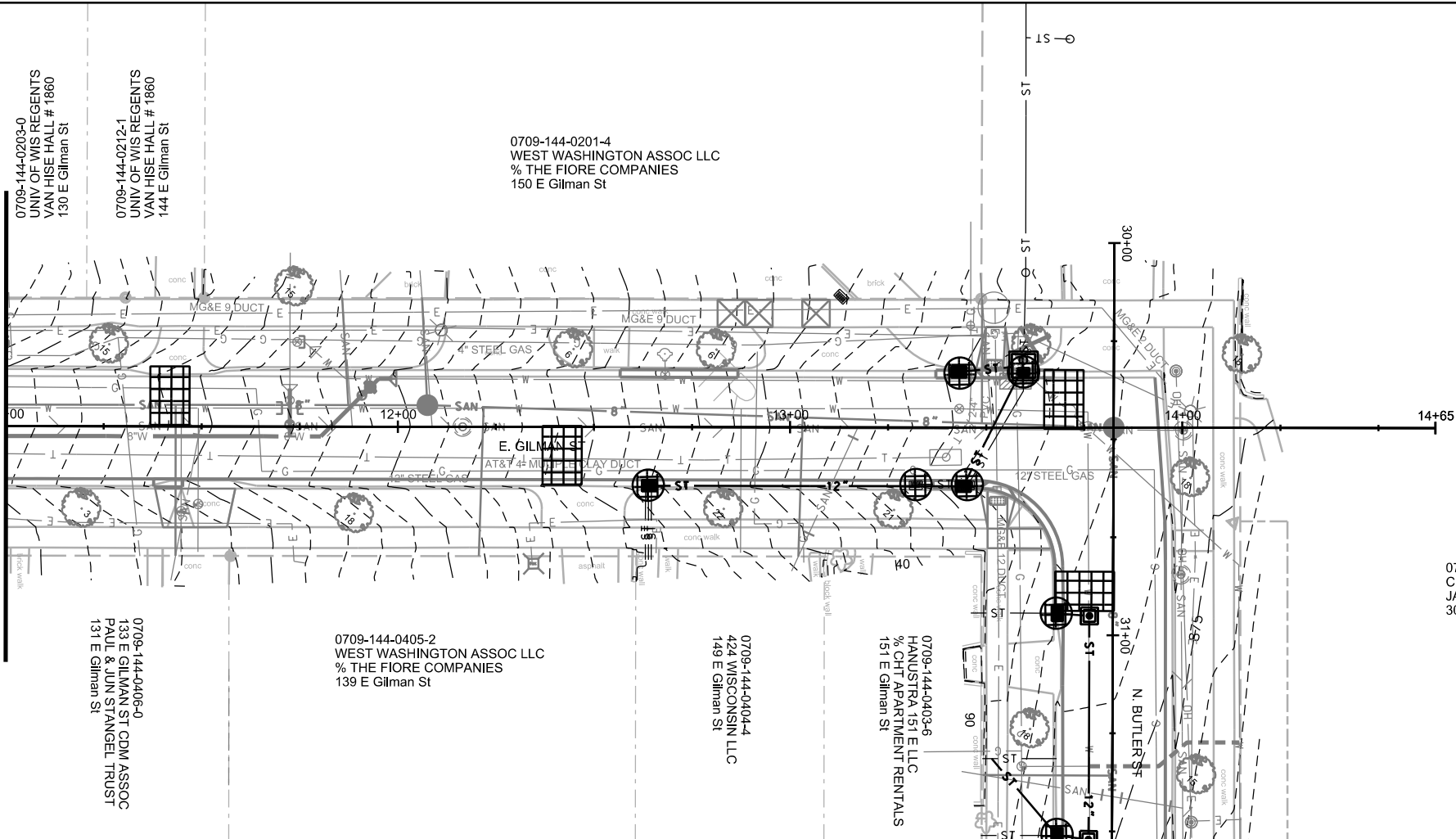
REV. DATE: _____

ORIGINATOR: CITY OF MADISON, STREETS DIVISION





MATCHLINE STA 11+00.00



EROSION CONTROL NOTES:

EROSION CONTROL MEASURES SHALL BE IN PLACE PRIOR TO ANY OTHER CONSTRUCTION ACTIVITY.

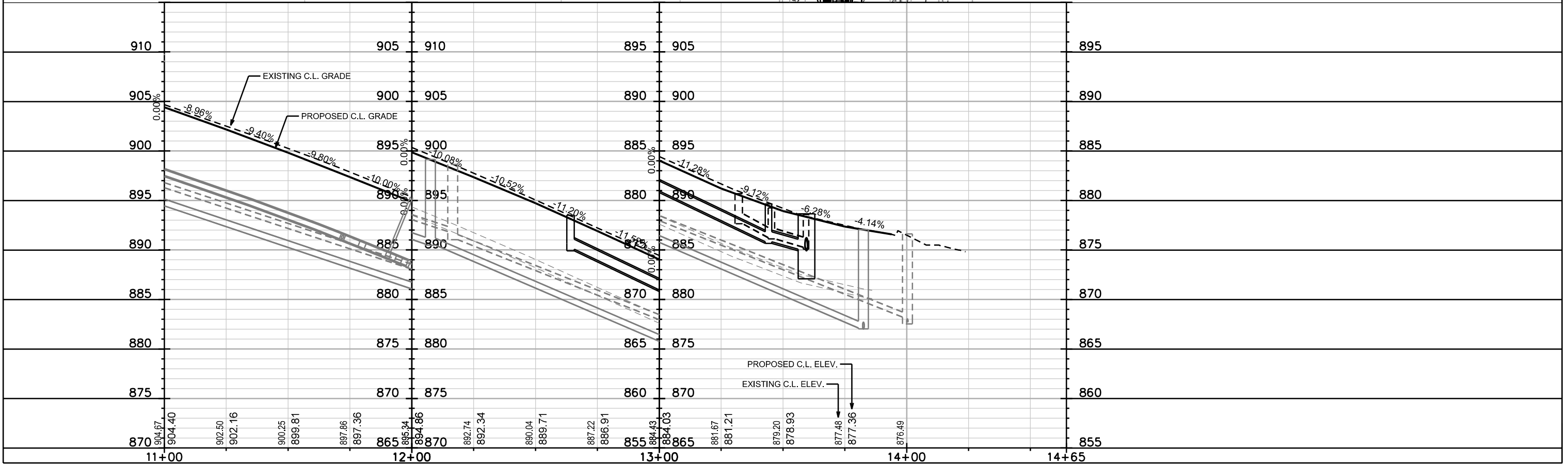
THE CONTRACTOR IS RESPONSIBLE FOR THE CONSTRUCTION AND MAINTENANCE OF ALL EROSION CONTROL MEASURES UNTIL FINAL ACCEPTANCE BY THE CITY OF MADISON.

THE CONTRACTOR SHALL INSTALL AND MAINTAIN EROSION CONTROL MEASURES IN ACCORDANCE WITH THE WDNR SOC STANDARDS AND CITY OF MADISON STANDARD SPECIFICATIONS.

THE CONTRACTOR SHALL PROVIDE STREET CLEANING AS NEEDED ON A DAILY BASIS TO KEEP TRACKING TO A MINIMUM.

INLET PROTECTION SHALL BE INSTALLED WITHIN THE CONSTRUCTION LIMITS. ADDITIONAL INLET PROTECTION SHALL BE INSTALLED AS DIRECTED.

POLYMER SHALL BE APPLIED TO DISTURBED AREAS AS DIRECTED BY THE CONSTRUCTION ENGINEER.



PLOT SCALE: _____

REV. DATE: _____

ORIGINATOR: CITY OF MADISON, STREETS DIVISION

EROSION CONTROL PLAN

N. PINCKNEY ST CITY OF MADISON

0709-144-0611-5
MANSION HILL PROPERTIES
LLC ETAL
319 N Pinckney St




0709-144-0206-4
HARCROFT 104 LLC
% CHT APARTMENT RENTALS
104 E Gilman St

0709-144-0411-9
EDWARDS TR, JEAN & GEORGE
& EUGENE S DEVITT
423 N Pinckney St

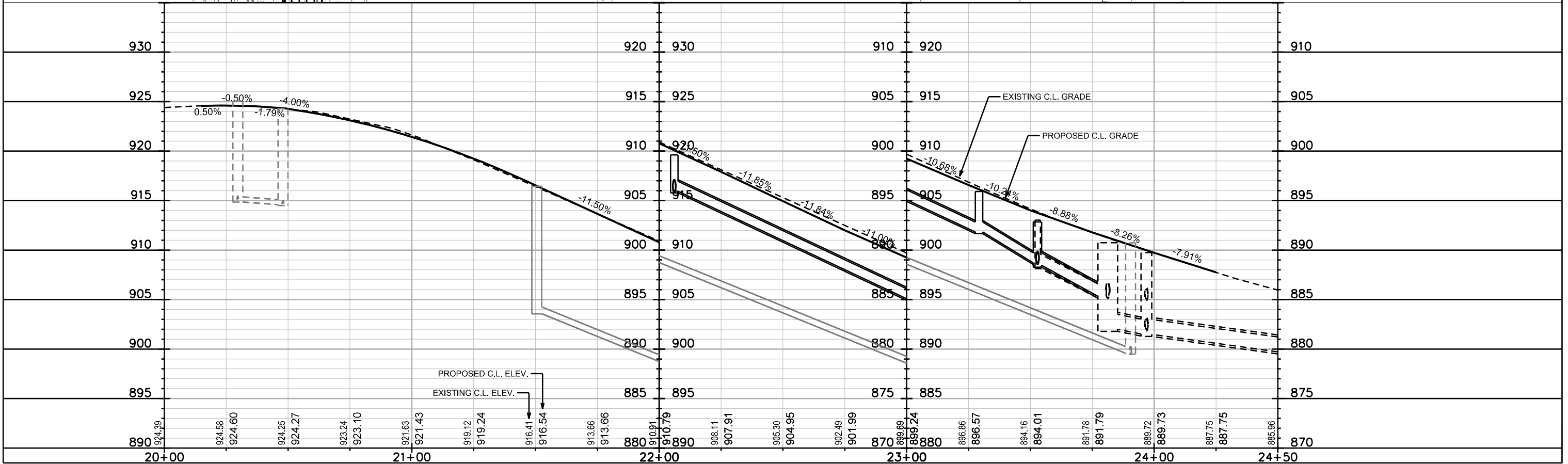
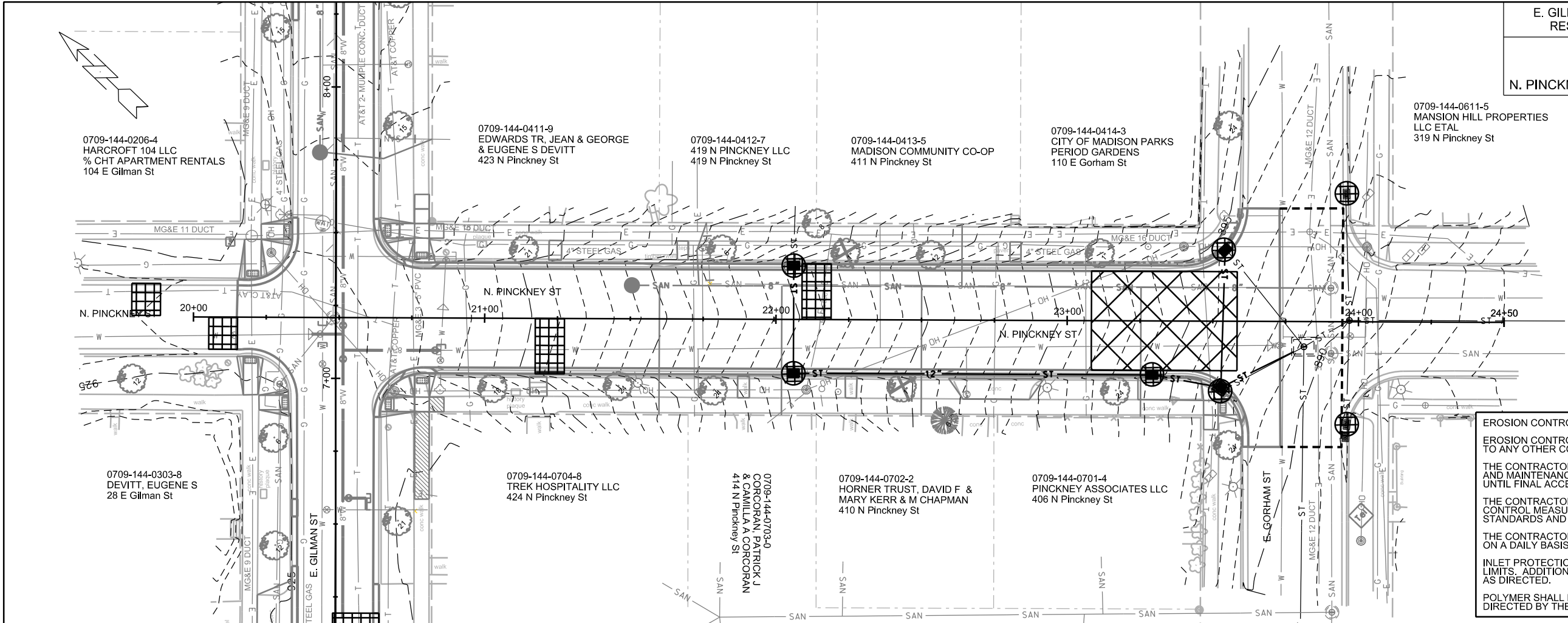
0709-144-0412-7
419 N PINCKNEY LLC
419 N Pinckney St

0709-144-0413-5
MADISON COMMUNITY CO-OP
411 N Pinckney St

0709-144-0414-3
CITY OF MADISON PARKS
PERIOD GARDENS
110 E Gorham St

-  STREET CONSTRUCTION ENTRANCE BERM
-  TYPE D HYBRID INLET PROTECTION
-  STREET CONSTRUCTION STONE BERM

EROSION CONTROL NOTES:
 EROSION CONTROL MEASURES SHALL BE IN PLACE PRIOR TO ANY OTHER CONSTRUCTION ACTIVITY.
 THE CONTRACTOR IS RESPONSIBLE FOR THE CONSTRUCTION AND MAINTENANCE OF ALL EROSION CONTROL MEASURES UNTIL FINAL ACCEPTANCE BY THE CITY OF MADISON.
 THE CONTRACTOR SHALL INSTALL AND MAINTAIN EROSION CONTROL MEASURES IN ACCORDANCE WITH THE WDNR SOC STANDARDS AND CITY OF MADISON STANDARD SPECIFICATIONS.
 THE CONTRACTOR SHALL PROVIDE STREET CLEANING AS NEEDED ON A DAILY BASIS TO KEEP TRACKING TO A MINIMUM.
 INLET PROTECTION SHALL BE INSTALLED WITHIN THE CONSTRUCTION LIMITS. ADDITIONAL INLET PROTECTION SHALL BE INSTALLED AS DIRECTED.
 POLYMER SHALL BE APPLIED TO DISTURBED AREAS AS DIRECTED BY THE CONSTRUCTION ENGINEER.



PLOT SCALE: _____

REV. DATE: _____

ORIGINATOR: CITY OF MADISON, STREETS DIVISION

EROSION CONTROL PLAN

N. BUTLER ST

CITY OF MADISON

0709-144-0101-6
CITY OF MADISON PARKS
JAMES MSN GATES OF HEAVEN
300 E Gorham St

0709-144-0403-6
HANUSTRRA 151 E LLC
% CHT APARTMENT RENTALS
151 E Gilman St

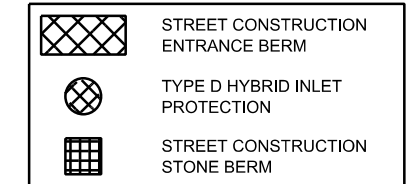
0709-144-0402-8
LO-F-GREEN PROPERTIES 4 LLC
416 N Butler St

0709-144-0401-0
SELK, GAIL B
% OAKLAND PROP SRV LLC
410 N Butler St

0709-144-0421-8
SELK, GAIL B
% OAKLAND PROP SRV LLC
152 E Gorham St

0709-144-0201-4
WEST WASHINGTON ASSOC LLC
% THE FIORE COMPANIES
150 E Gilman St

0709-144-0404-4
424 WISCONSIN LLC
149 E Gilman St



EROSION CONTROL NOTES:

EROSION CONTROL MEASURES SHALL BE IN PLACE PRIOR TO ANY OTHER CONSTRUCTION ACTIVITY.

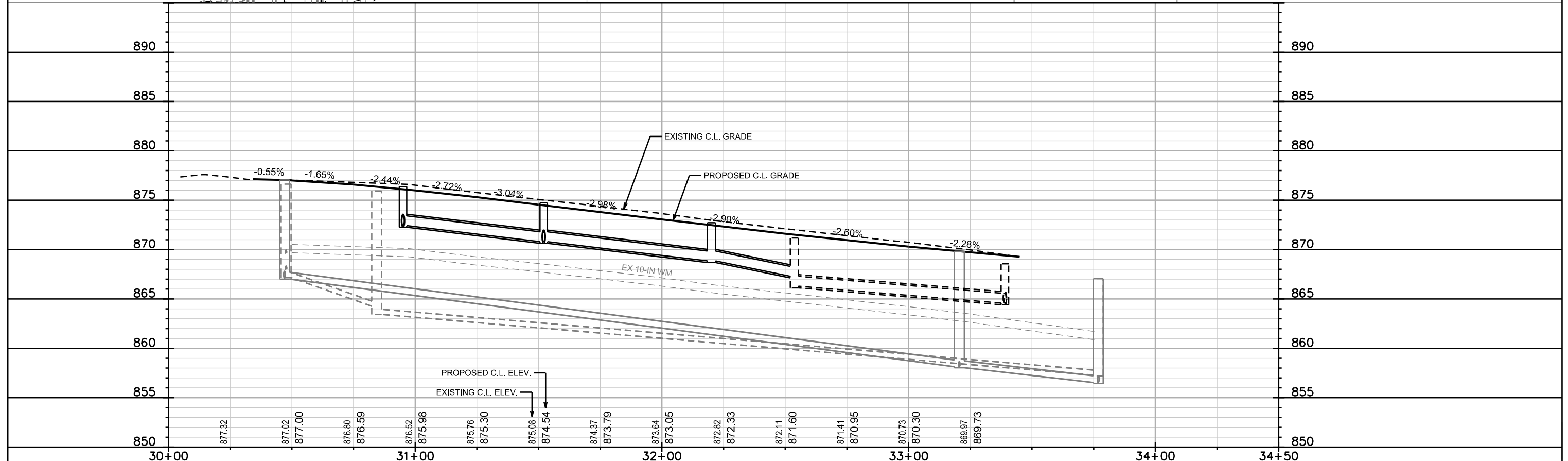
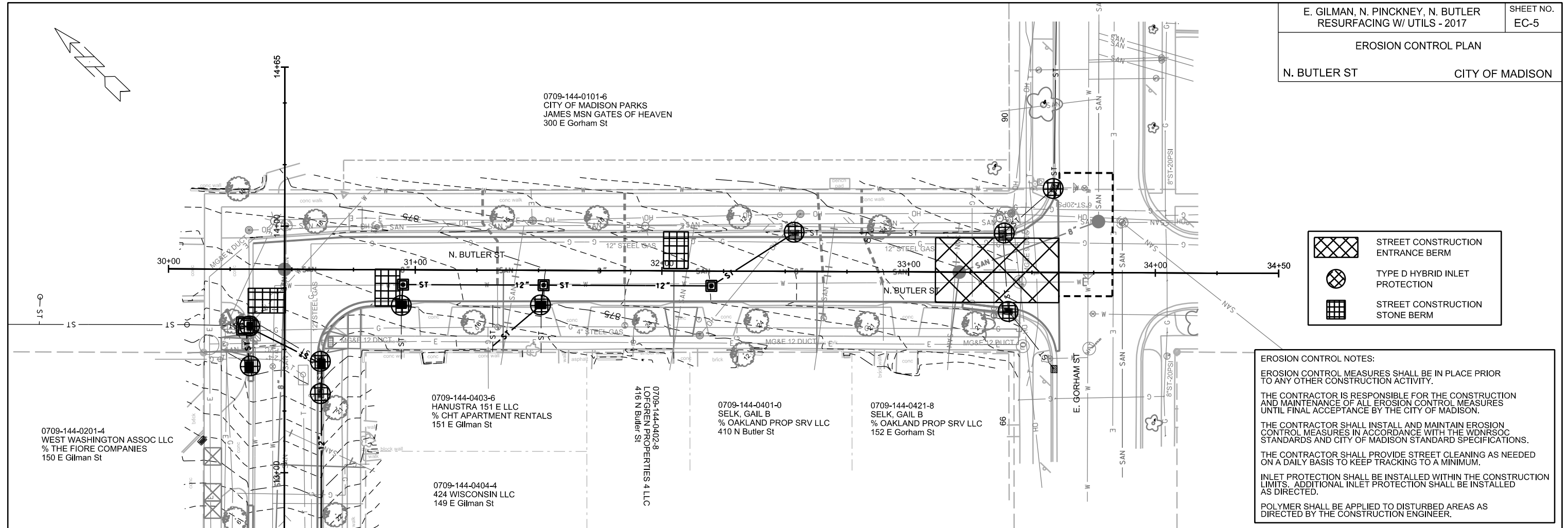
THE CONTRACTOR IS RESPONSIBLE FOR THE CONSTRUCTION AND MAINTENANCE OF ALL EROSION CONTROL MEASURES UNTIL FINAL ACCEPTANCE BY THE CITY OF MADISON.

THE CONTRACTOR SHALL INSTALL AND MAINTAIN EROSION CONTROL MEASURES IN ACCORDANCE WITH THE WDNR SOC STANDARDS AND CITY OF MADISON STANDARD SPECIFICATIONS.

THE CONTRACTOR SHALL PROVIDE STREET CLEANING AS NEEDED ON A DAILY BASIS TO KEEP TRACKING TO A MINIMUM.

INLET PROTECTION SHALL BE INSTALLED WITHIN THE CONSTRUCTION LIMITS. ADDITIONAL INLET PROTECTION SHALL BE INSTALLED AS DIRECTED.

POLYMER SHALL BE APPLIED TO DISTURBED AREAS AS DIRECTED BY THE CONSTRUCTION ENGINEER.



PLOT SCALE: _____

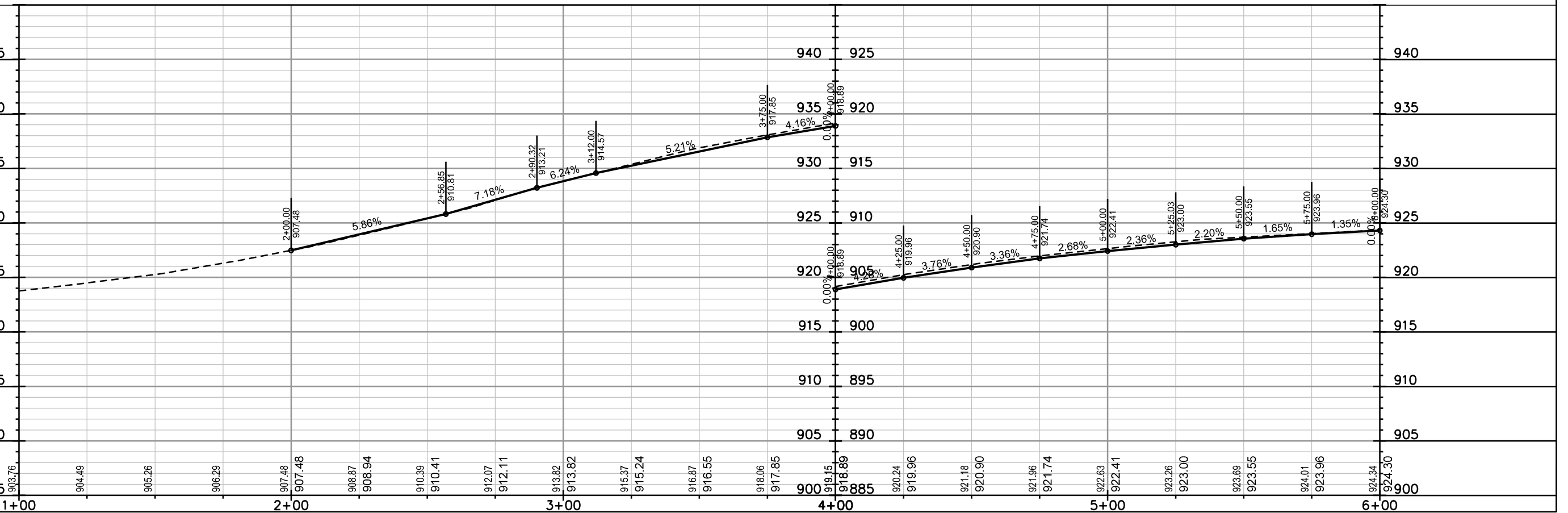
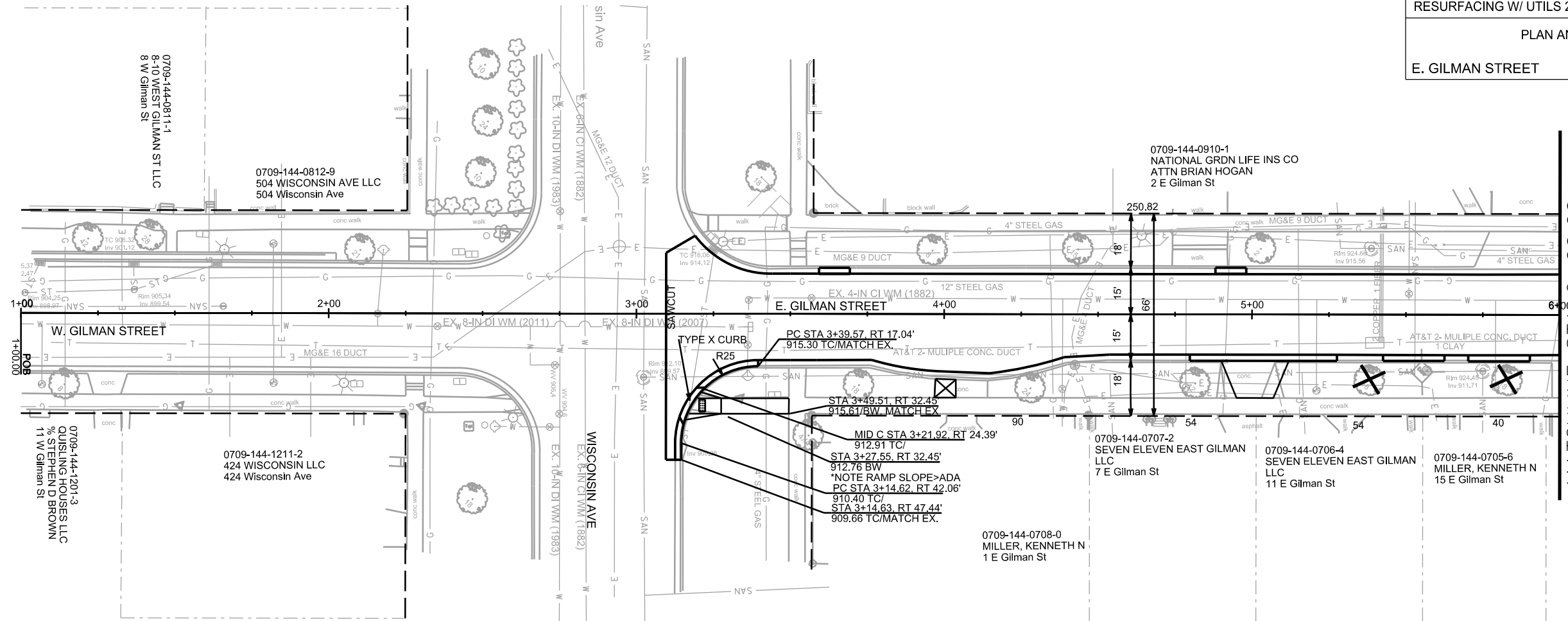
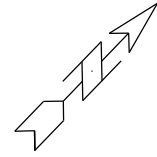
PLOT NAME: _____

REV. DATE: _____

ORIGINATOR: CITY OF MADISON, STREETS DIVISION

PLAN AND PROFILE

E. GILMAN STREET CITY OF MADISON

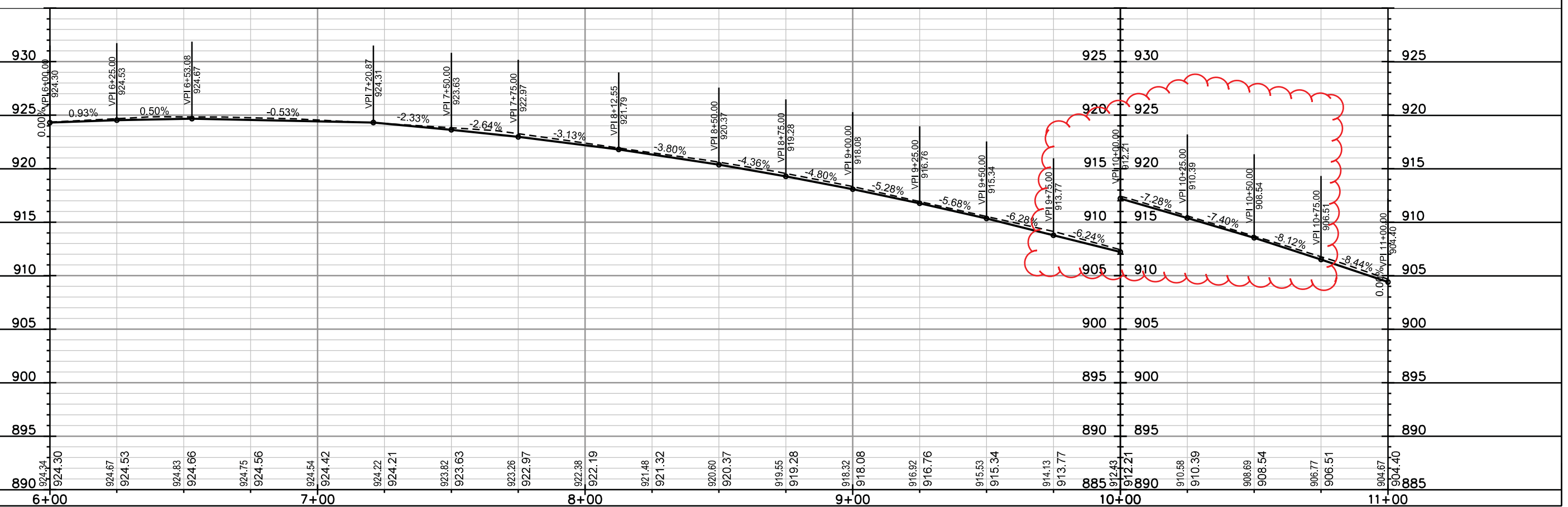
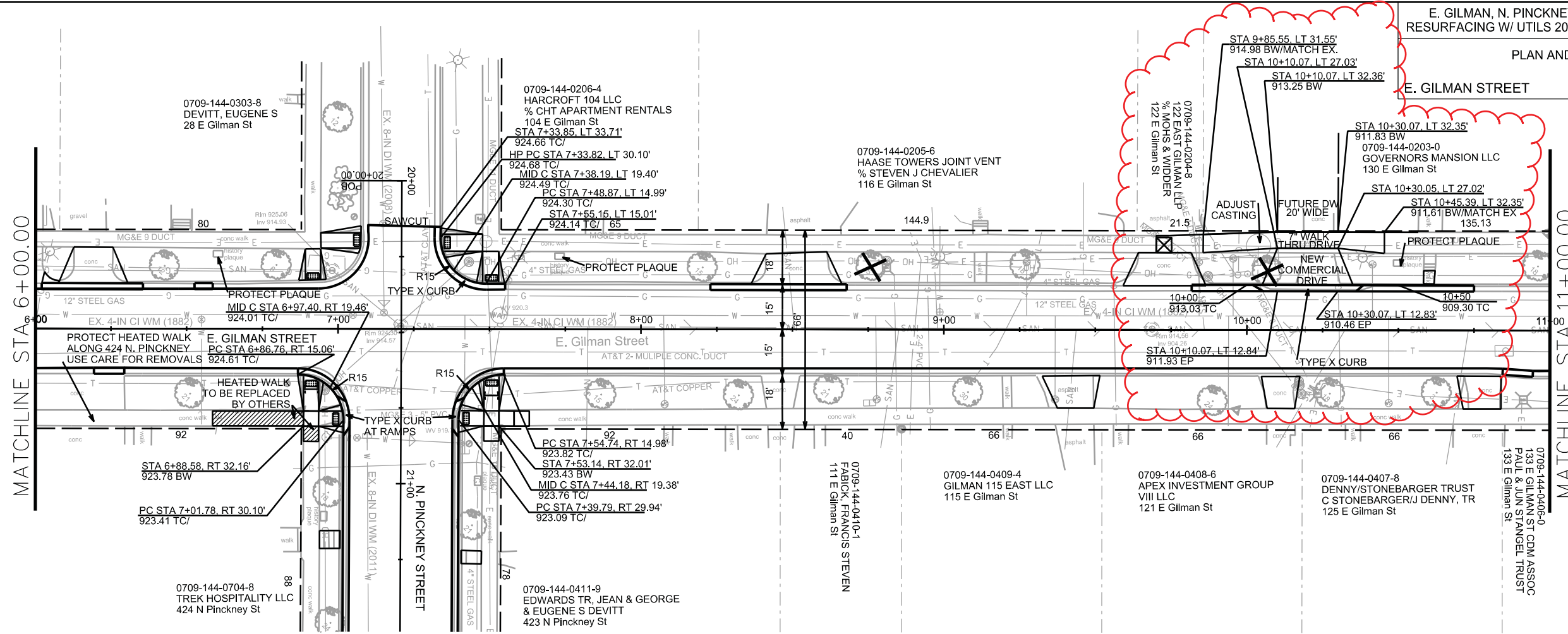
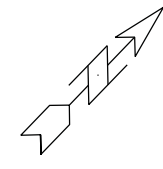


PLOT SCALE: _____

PLOT NAME: _____

REV. DATE: _____

ORIGINATOR: CITY OF MADISON, STREETS DIVISION

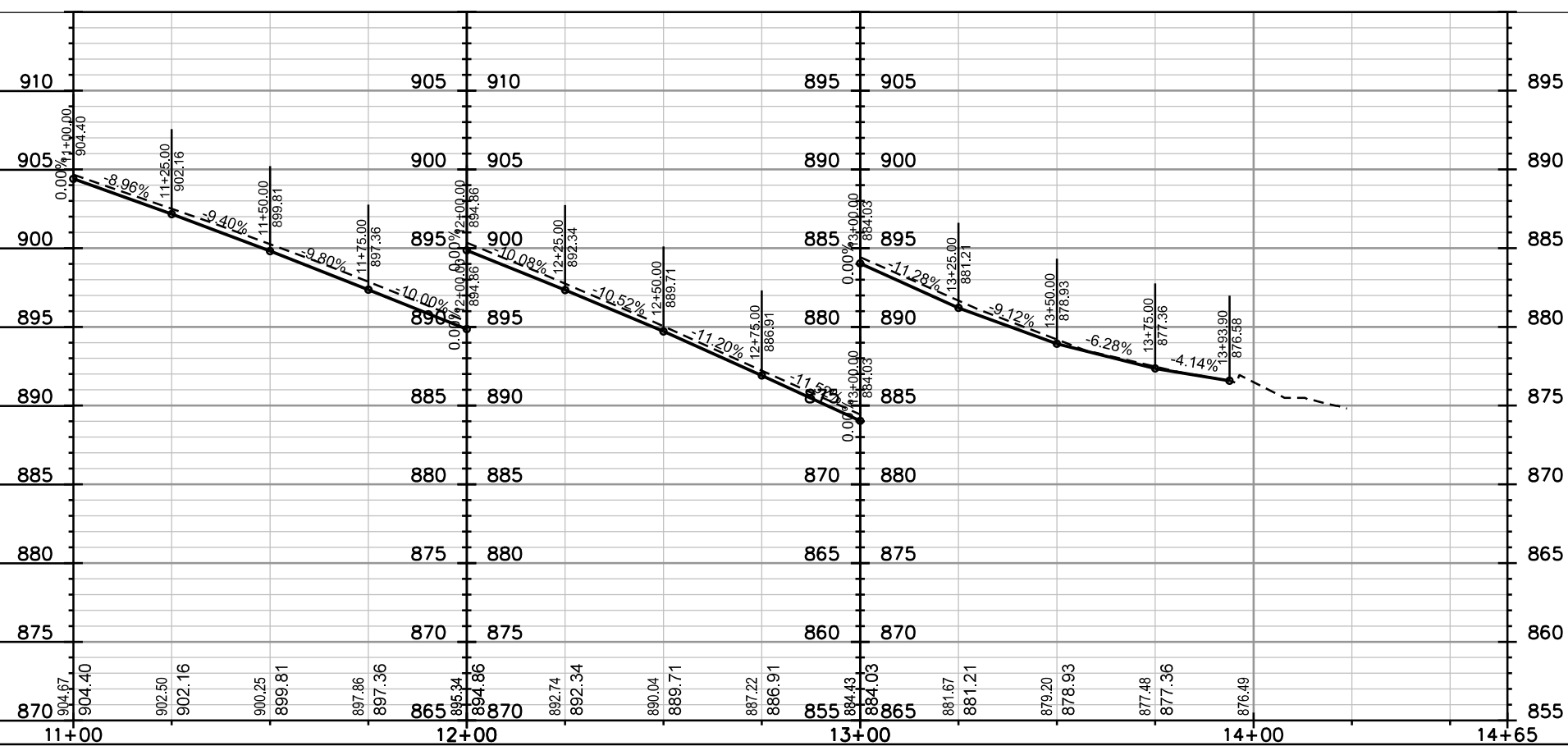
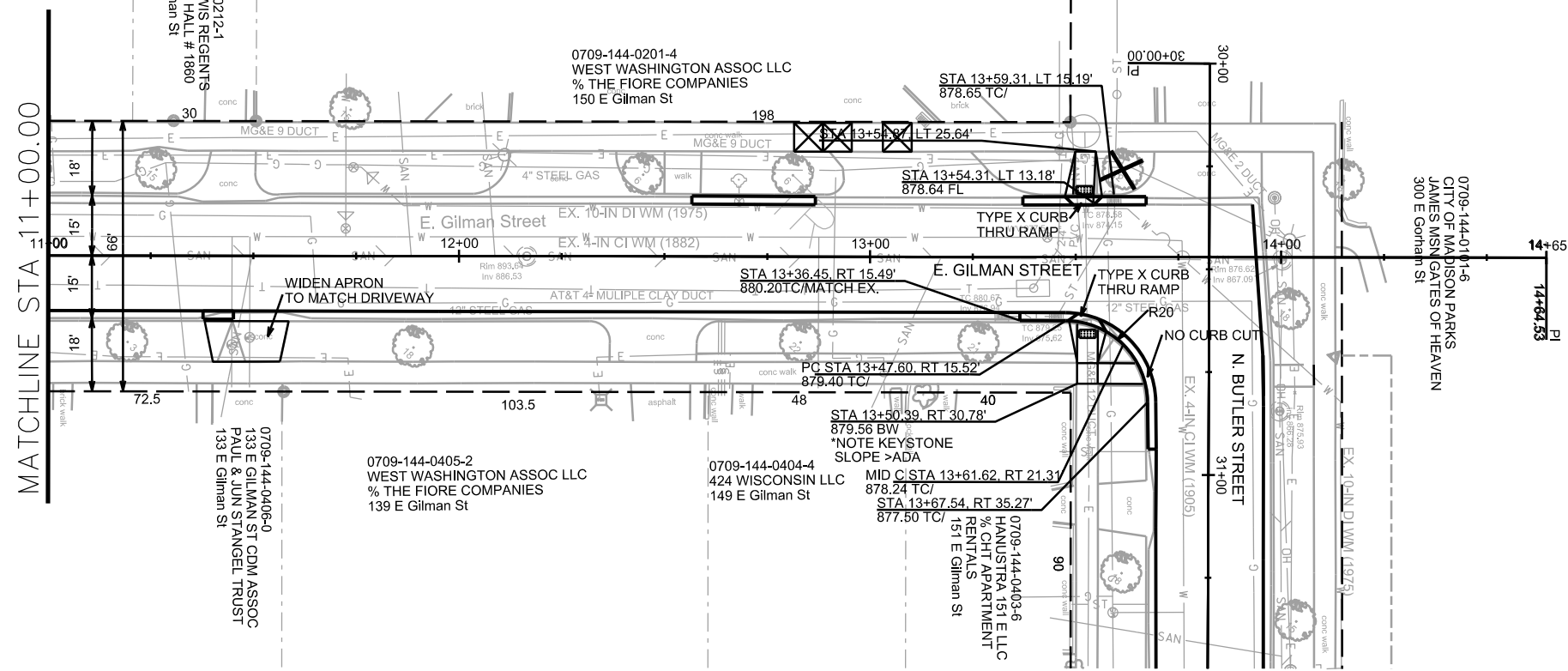
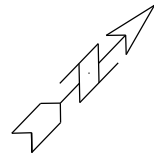


REV. DATE: _____

ORIGINATOR: CITY OF MADISON, STREETS DIVISION

PLAN AND PROFILE

E. GILMAN STREET CITY OF MADISON

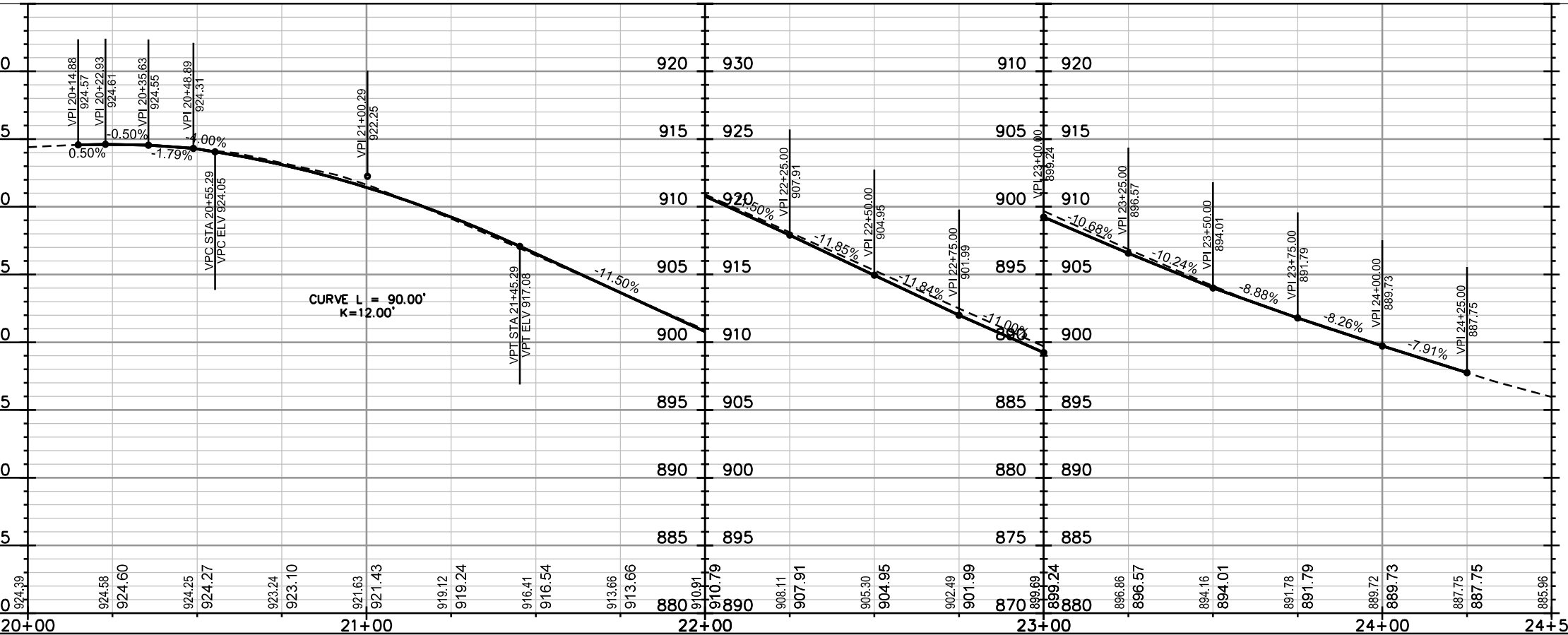
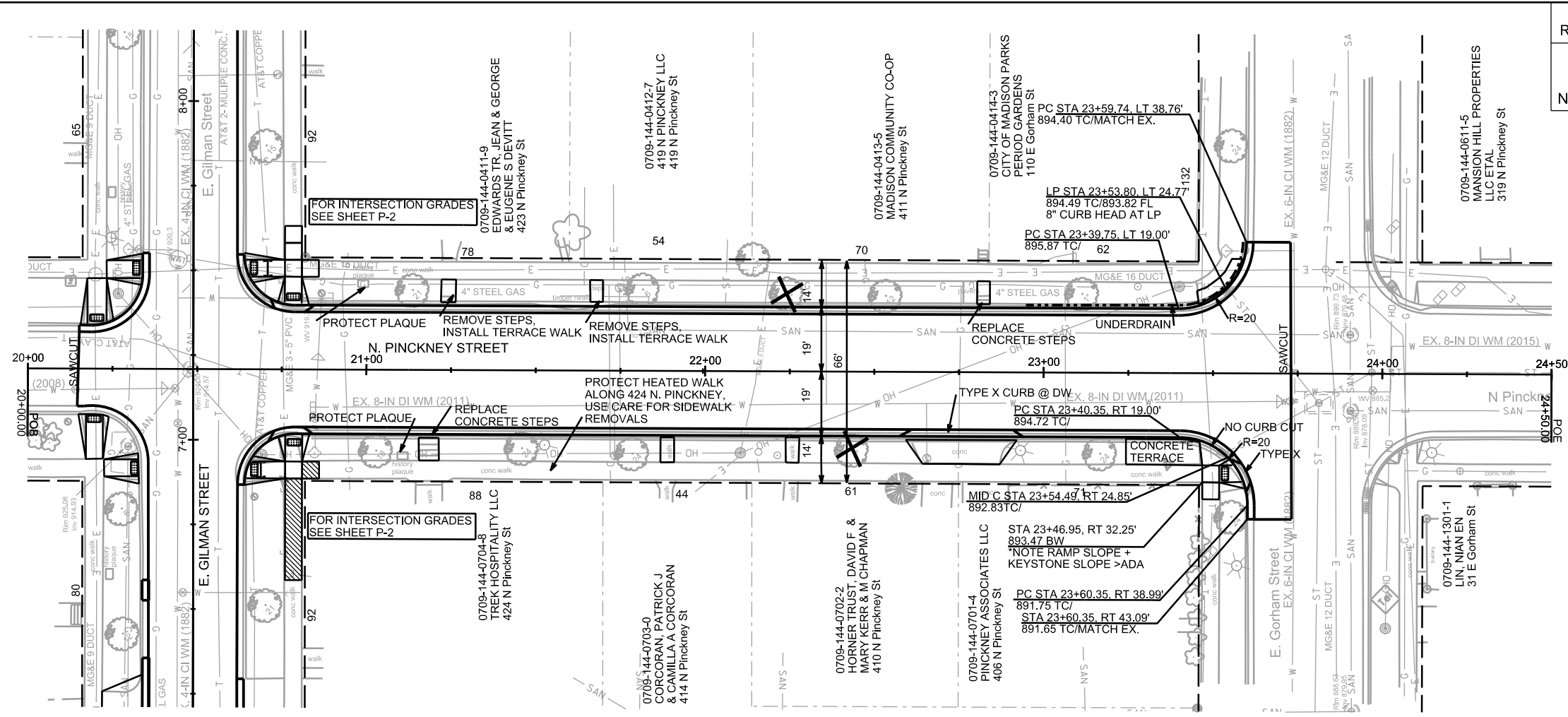
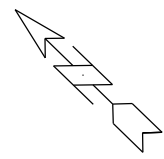


PLOT SCALE: _____

PLOT NAME: _____

REV. DATE: _____

ORIGINATOR: CITY OF MADISON, STREETS DIVISION



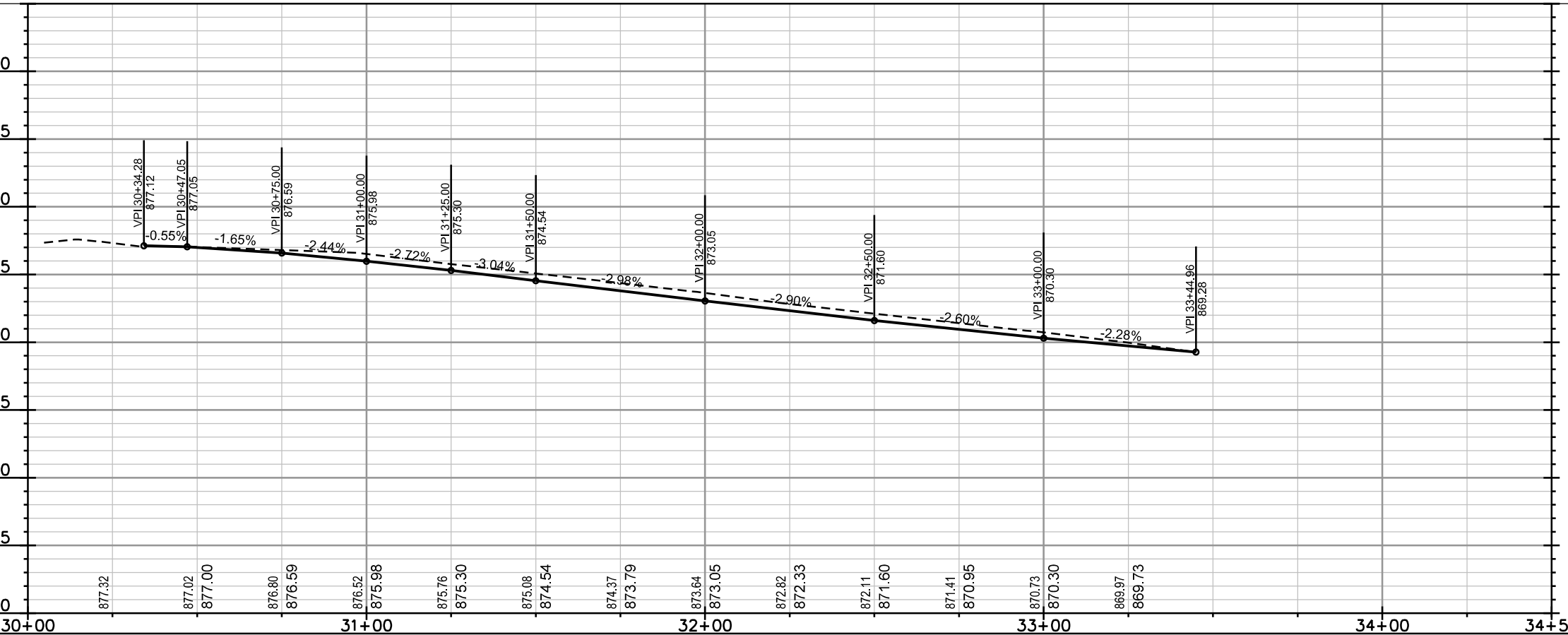
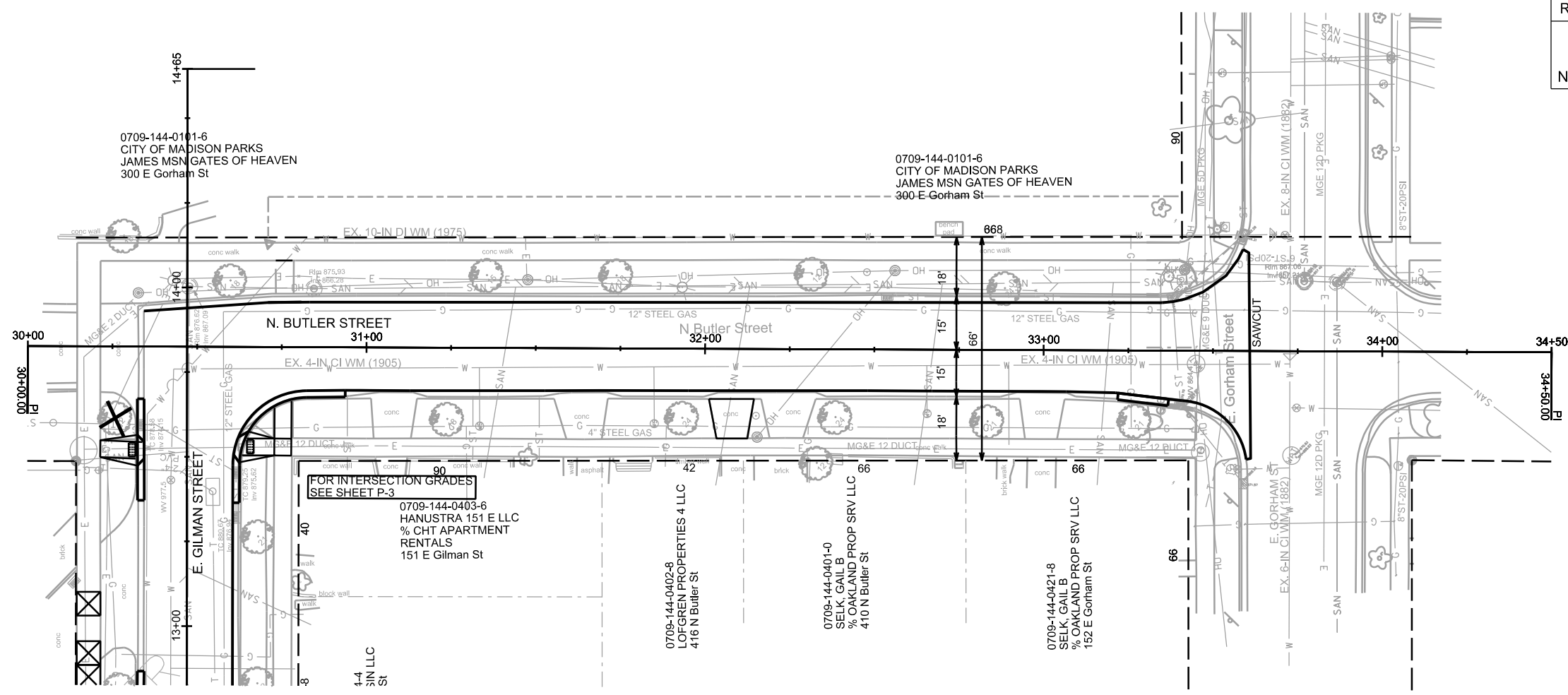
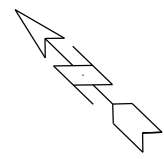
PLOT SCALE: _____

REV. DATE: _____

ORIGINATOR: CITY OF MADISON, STREETS DIVISION

PLAN AND PROFILE

N. BUTLER STREET CITY OF MADISON



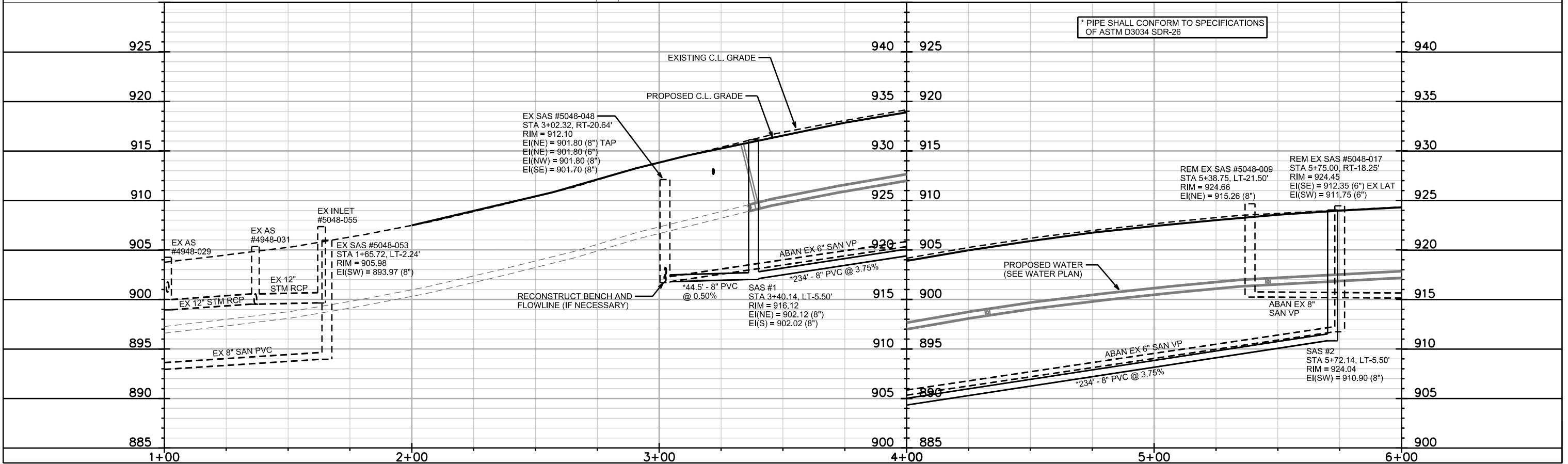
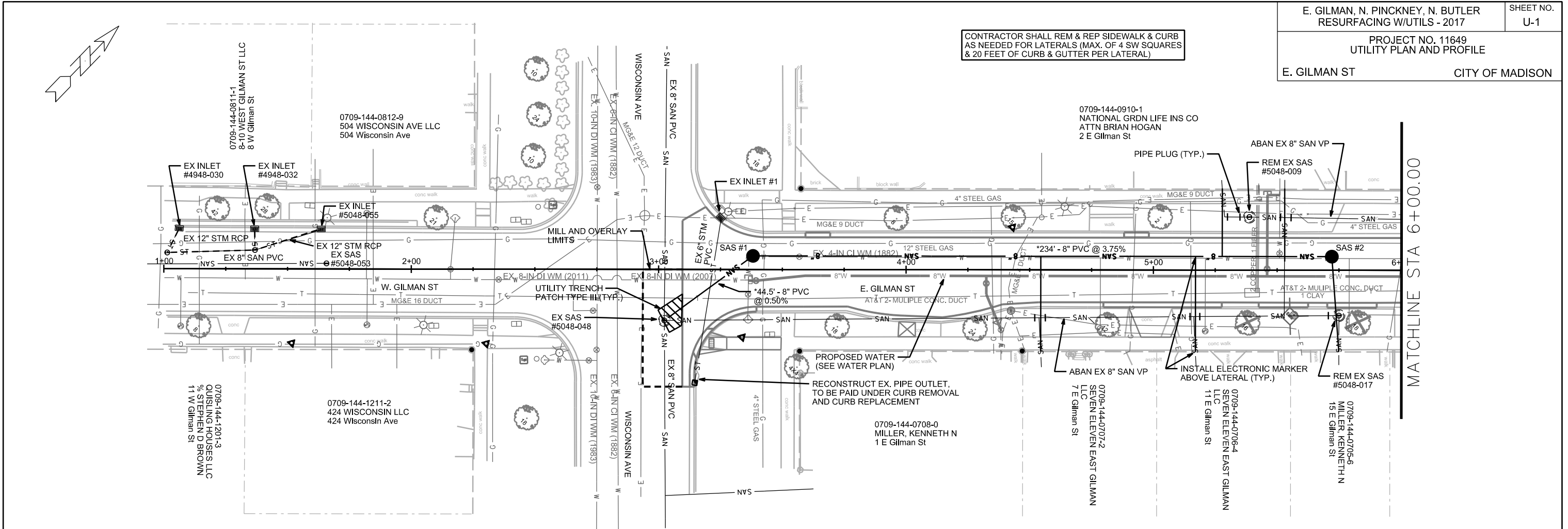
PLOT SCALE: _____

PLOT NAME: _____

REV. DATE: _____

ORIGINATOR: CITY OF MADISON, STREETS DIVISION

CONTRACTOR SHALL REM & REP SIDEWALK & CURB AS NEEDED FOR LATERALS (MAX. OF 4 SW SQUARES & 20 FEET OF CURB & GUTTER PER LATERAL)



* PIPE SHALL CONFORM TO SPECIFICATIONS OF ASTM D3034 SDR-26

PLOT SCALE: _____

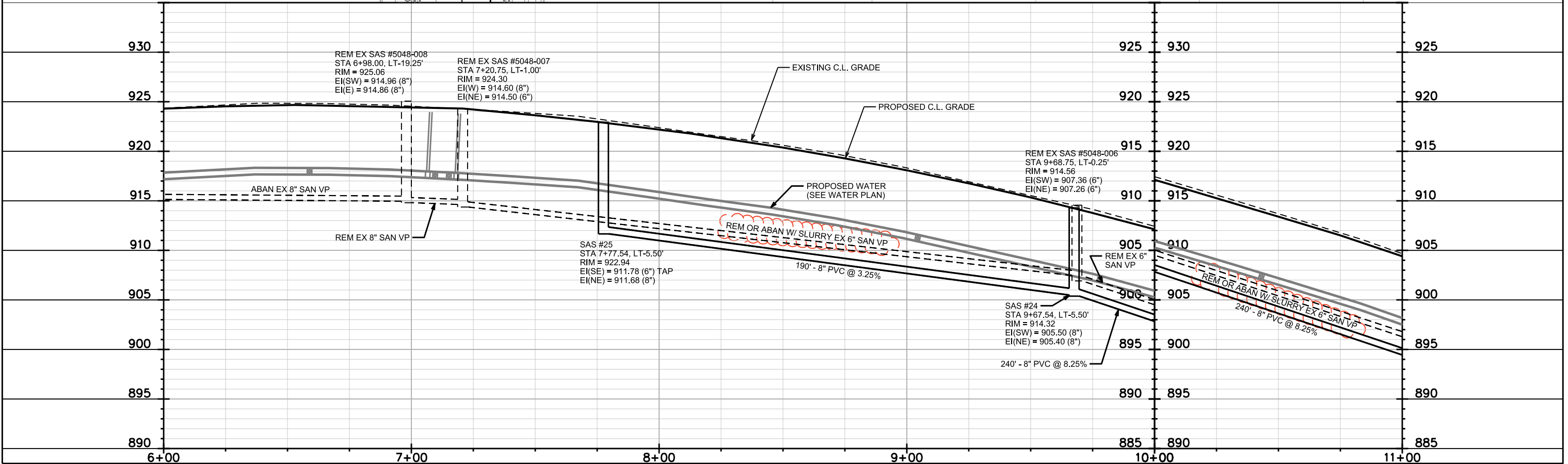
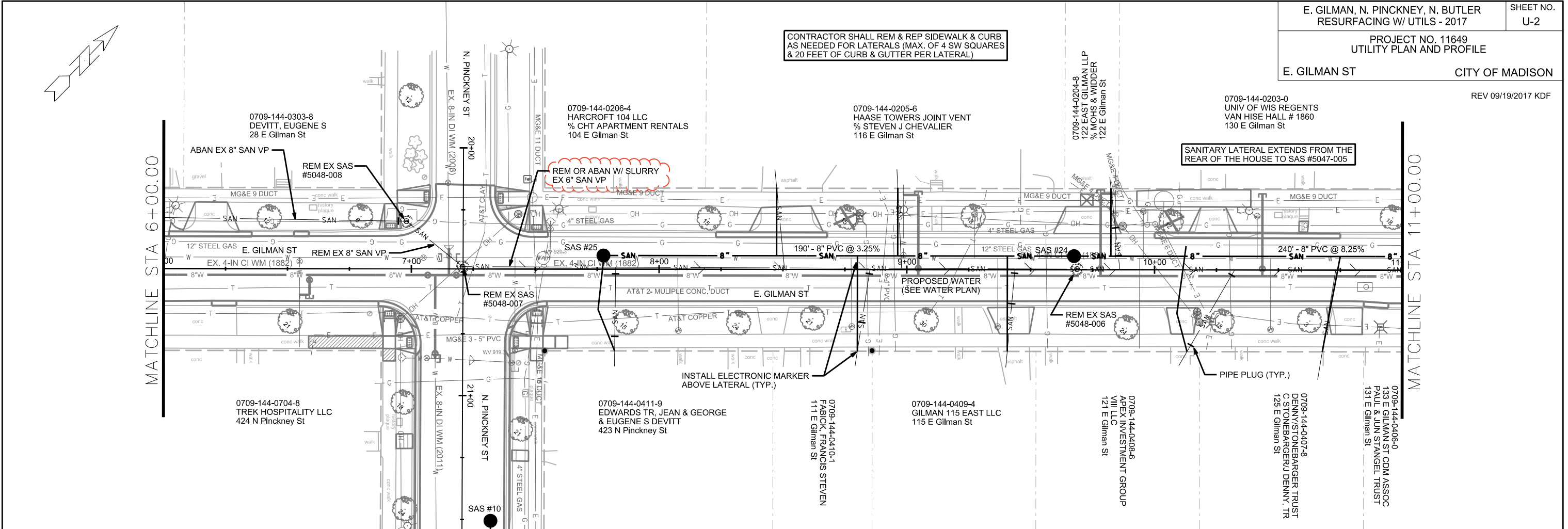
PLOT NAME: _____

REV. DATE: _____

ORIGINATOR: CITY OF MADISON, STREETS DIVISION

CONTRACTOR SHALL REM & REP SIDEWALK & CURB
AS NEEDED FOR LATERALS (MAX. OF 4 SW SQUARES
& 20 FEET OF CURB & GUTTER PER LATERAL)

SANITARY LATERAL EXTENDS FROM THE
REAR OF THE HOUSE TO SAS #5047-005



PLOT SCALE:

PLOT NAME:

REV. DATE:

ORIGINATOR: CITY OF MADISON, STREETS DIVISION

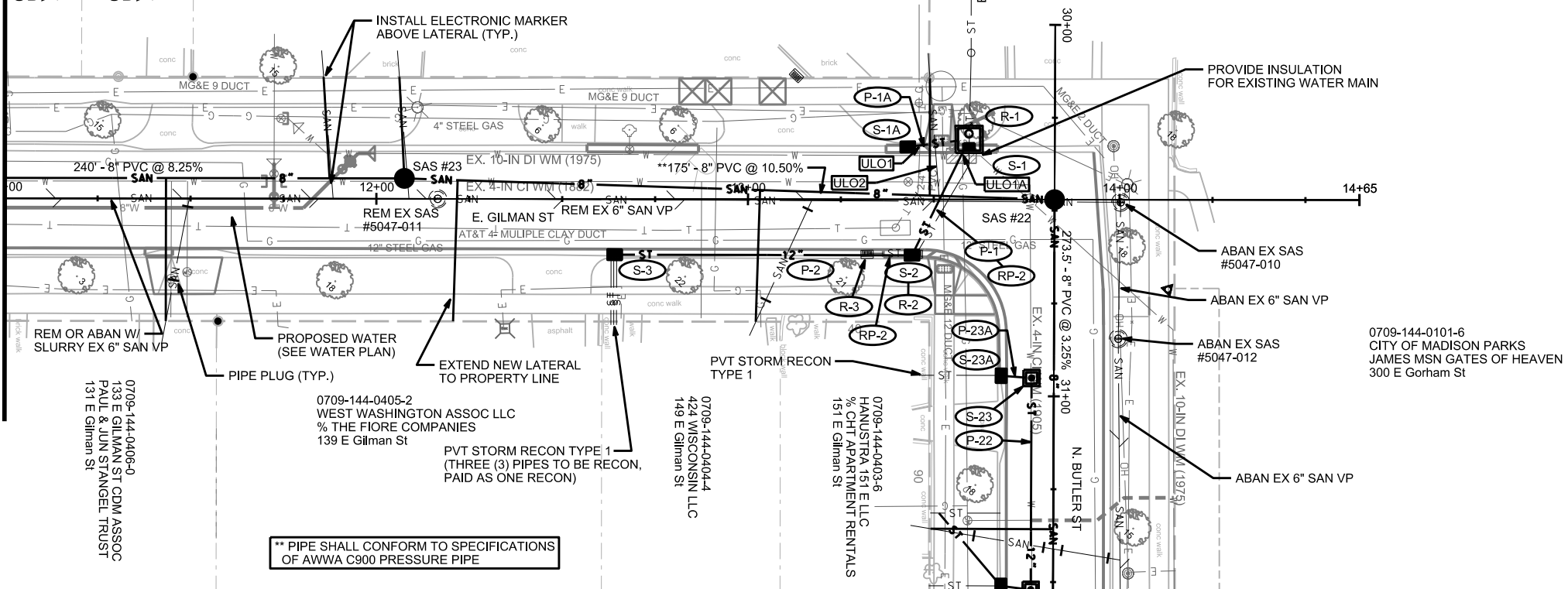
CONTRACTOR SHALL REM & REP SIDEWALK & CURB
AS NEEDED FOR LATERALS (MAX. OF 4 SW SQUARES
& 20 FEET OF CURB & GUTTER PER LATERAL)

0709-144-0201-4
WEST WASHINGTON ASSOC LLC
% THE FIORE COMPANIES
150 E Gilman St

0709-144-0203-0
UNIV OF WIS REGENTS
VAN HISE HALL # 1860
130 E Gilman St

0709-144-0212-1
UNIV OF WIS REGENTS
VAN HISE HALL # 1860
144 E Gilman St

MATCHLINE STA 11+00.00



** PIPE SHALL CONFORM TO SPECIFICATIONS
OF AWWA C900 PRESSURE PIPE

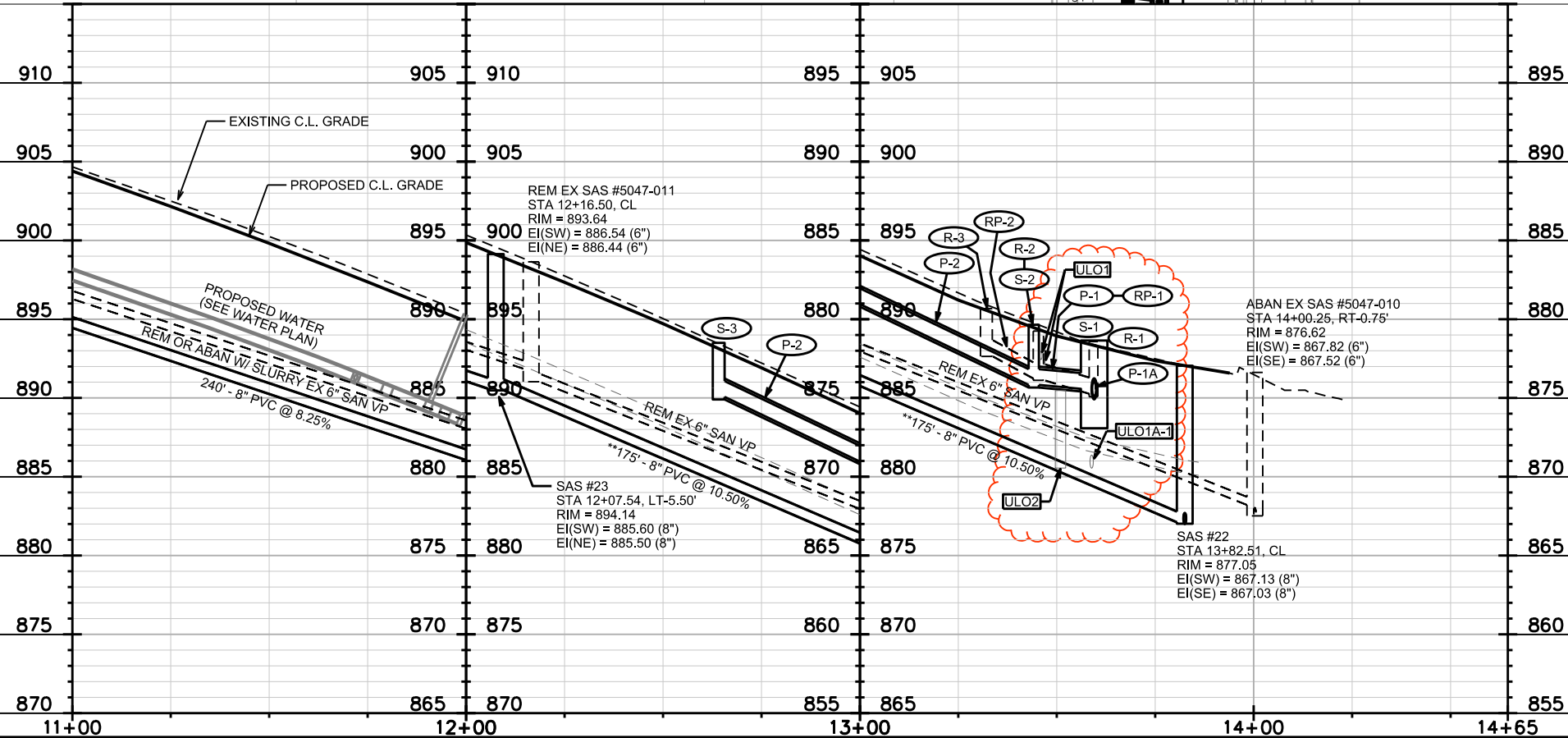
0709-144-0101-6
CITY OF MADISON PARKS
JAMES MSN GATES OF HEAVEN
300 E Gorham St

0709-144-0405-2
WEST WASHINGTON ASSOC LLC
% THE FIORE COMPANIES
139 E Gilman St

0709-144-0404-4
424 WISCONSIN LLC
149 E Gilman St

0709-144-0403-6
HANUSTRRA 151 E LLC
% CHT APARTMENT RENTALS
151 E Gilman St

0709-144-0406-0
133 E GILMAN ST CDM ASSOC
PAUL & JON STANGEL TRUST
131 E Gilman St



REM EX SAS #5047-011
STA 12+16.50, CL
RIM = 893.64
EI(SW) = 886.54 (6")
EI(NE) = 886.44 (6")

SAS #23
STA 12+07.54, LT-5.50'
RIM = 894.14
EI(SW) = 885.60 (8")
EI(NE) = 885.50 (8")

ABAN EX SAS #5047-010
STA 14+00.25, RT-0.75'
RIM = 876.62
EI(SW) = 867.82 (6")
EI(SE) = 867.52 (6")

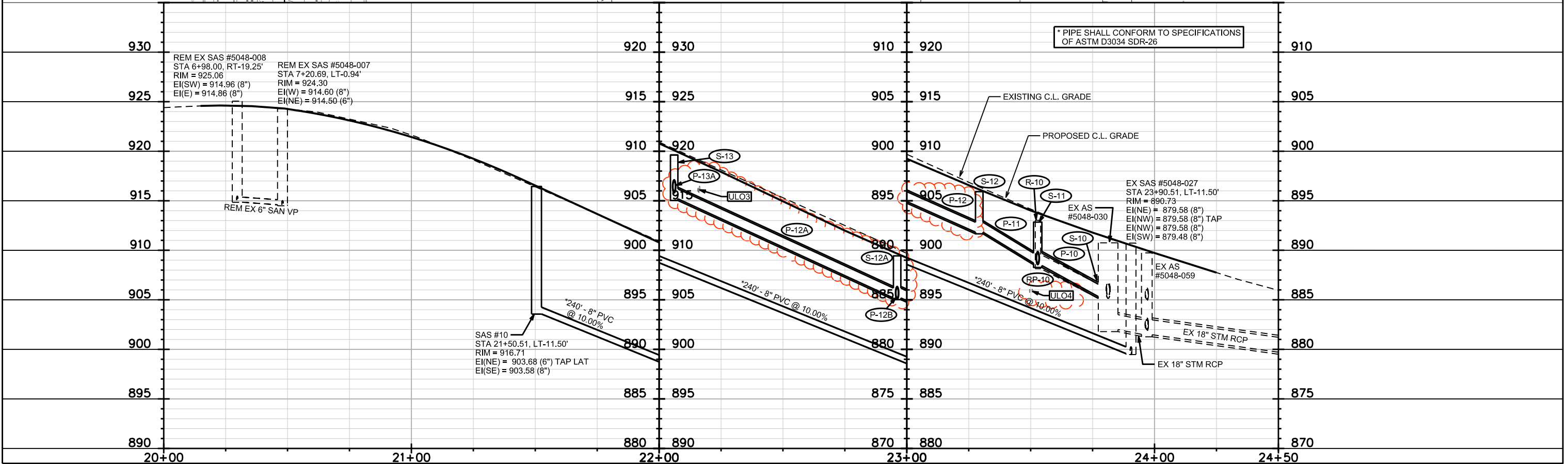
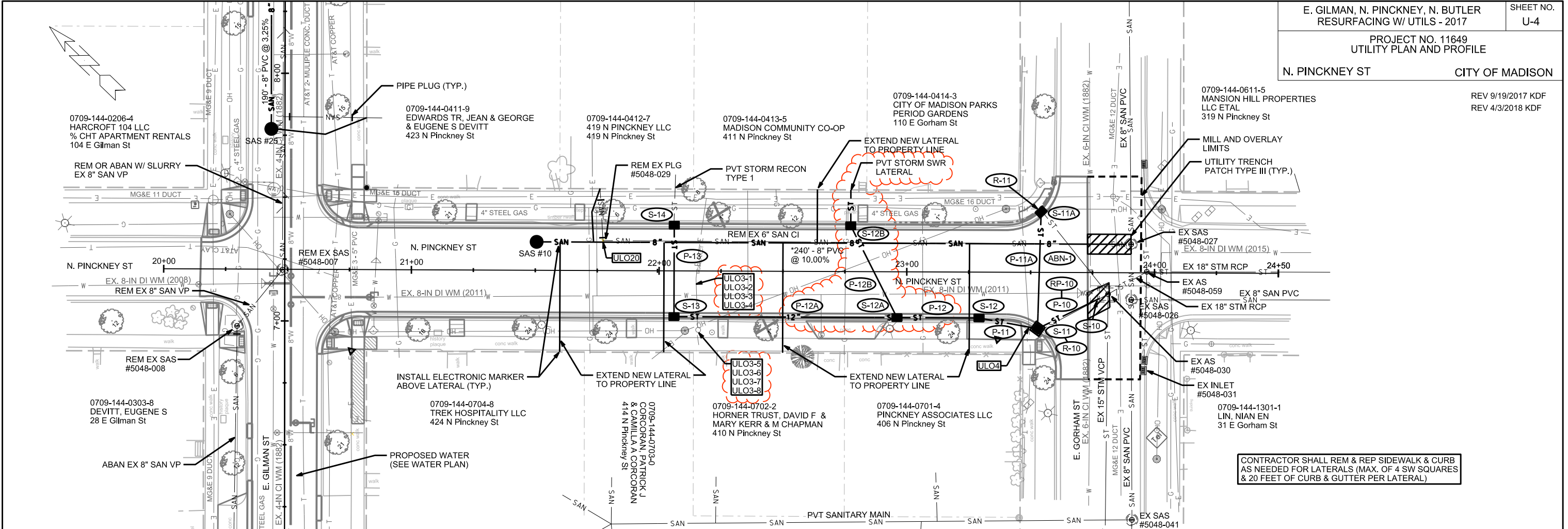
SAS #22
STA 13+82.51, CL
RIM = 877.05
EI(SW) = 867.13 (8")
EI(SE) = 867.03 (8")

PLOT SCALE:

PLOT NAME:

REV. DATE:

ORIGINATOR: CITY OF MADISON, STREETS DIVISION



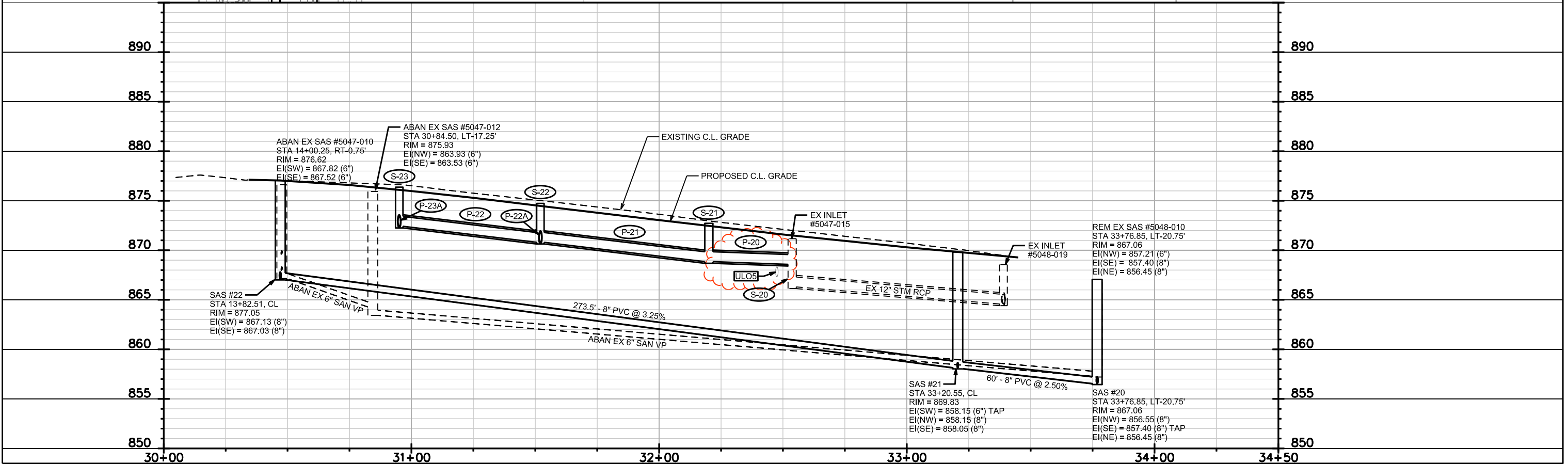
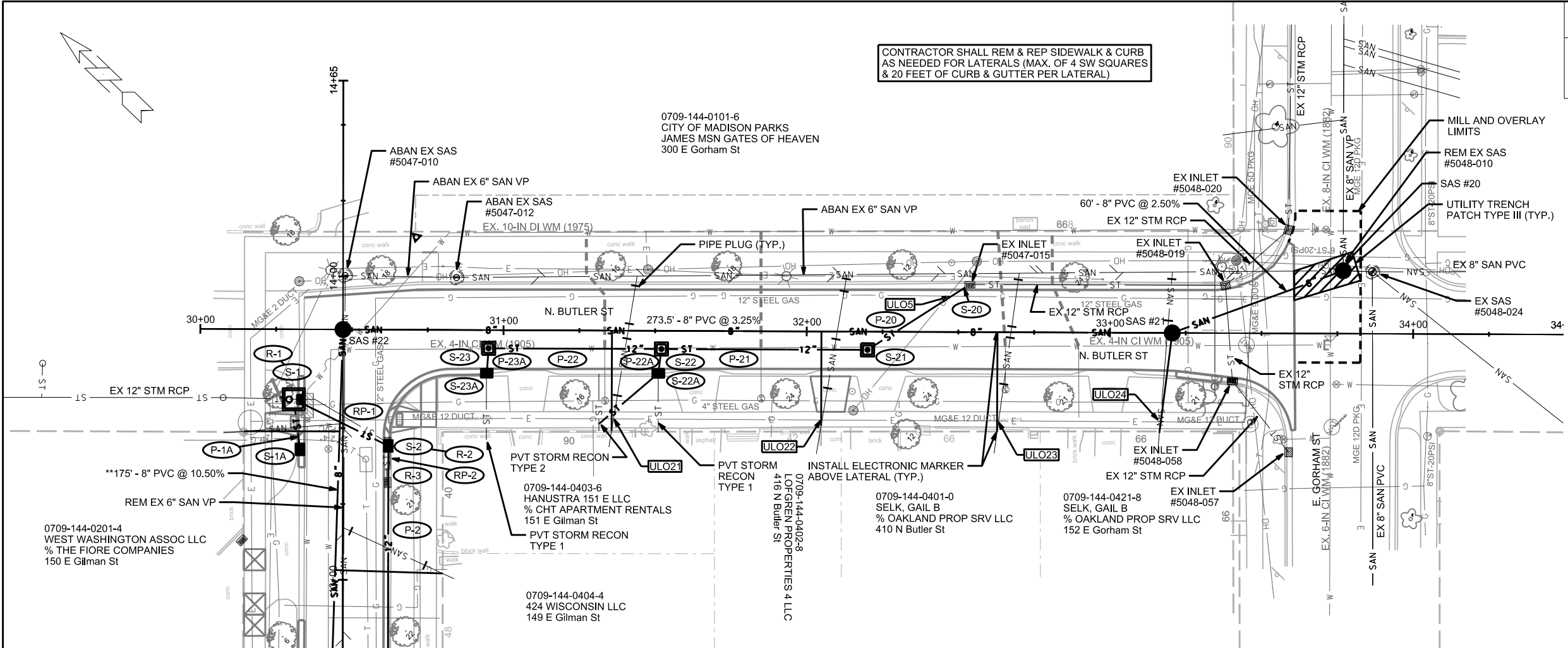
PLOT SCALE:

PLOT NAME:

REV. DATE:

ORIGINATOR: CITY OF MADISON, STREETS DIVISION

CONTRACTOR SHALL REM & REP SIDEWALK & CURB
AS NEEDED FOR LATERALS (MAX. OF 4 SW SQUARES
& 20 FEET OF CURB & GUTTER PER LATERAL)



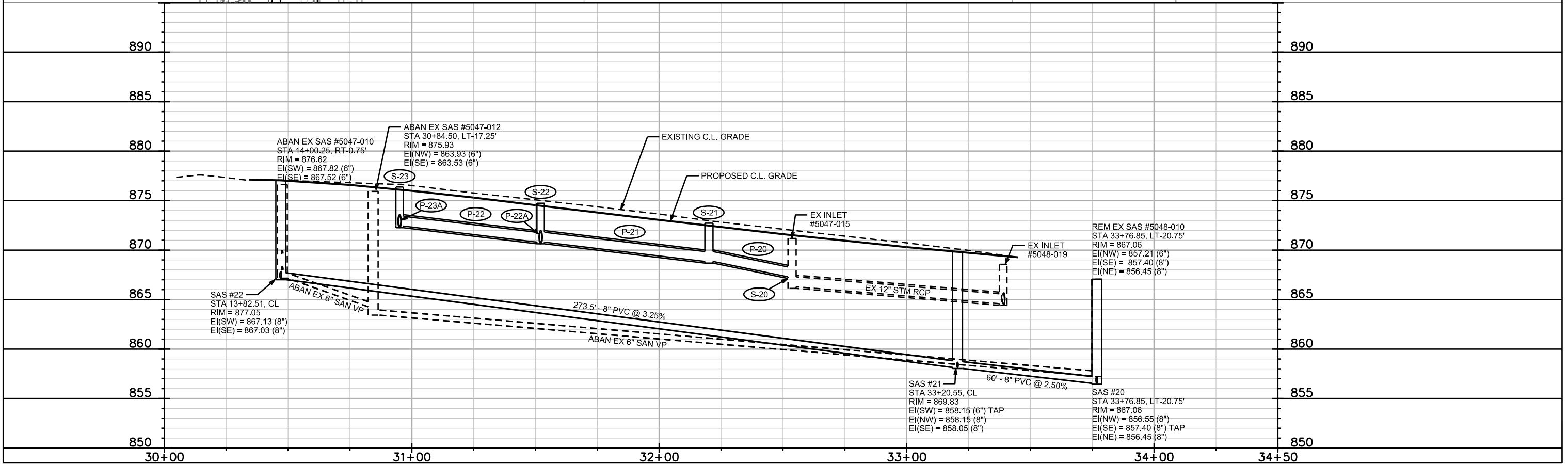
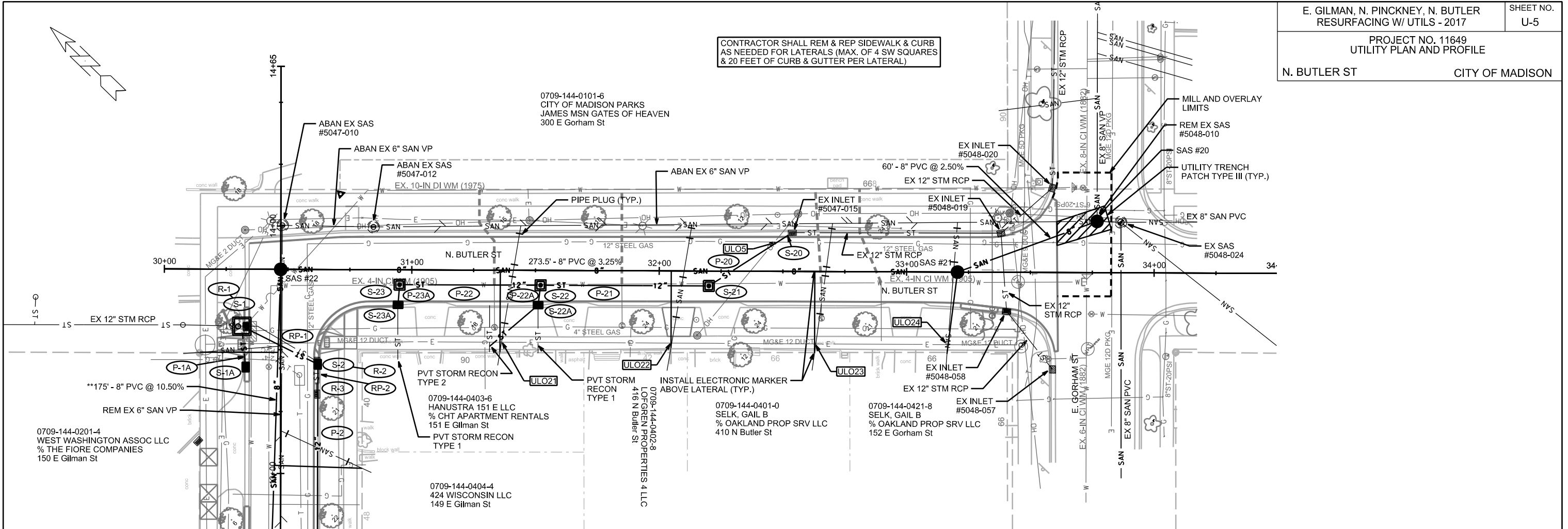
PLOT SCALE:

PLOT NAME:

REV. DATE:

ORIGINATOR: CITY OF MADISON, STREETS DIVISION

CONTRACTOR SHALL REM & REP SIDEWALK & CURB
AS NEEDED FOR LATERALS (MAX. OF 4 SW SQUARES
& 20 FEET OF CURB & GUTTER PER LATERAL)



PLOT SCALE: _____

PLOT NAME: _____

REV. DATE: _____

ORIGINATOR: CITY OF MADISON, STREETS DIVISION

SANITARY SEWER SCHEDULE

*REV 9/19/2017 KDF

E. GILMAN, N. PINCKNEY, N. BUTLER RESURFACING W/UTILS - 2017	SHEET NO. U-6
PROJECT NO. 11649 SANITARY SEWER SCHEDULE CITY OF MADISON	

PROPOSED SANITARY STRUCTURES

SAS NO.	STATION	LOCATION (OFFSET)	TOP OF CASTING	E.I.	DEPTH	NOTES
EAST GILMAN STREET						
SAS #1	3+40.14	LT-5.50	916.12	902.02	14.10	
SAS #2	5+72.14	LT-5.50	924.04	910.90	13.14	
SAS #22	13+82.51	CL	877.05	867.03	10.02	
SAS #23	12+07.54	LT-5.50	894.14	885.50	8.64	
SAS #24	9+67.54	LT-5.50	914.32	905.40	8.92	
SAS #25	7+77.54	LT-5.50	922.94	911.68	11.26	
NORTH PINCKNEY STREET						
SAS #10	21+50.51	LT-11.50	916.71	903.58	13.13	
NORTH BUTLER STREET						
SAS #20	33+76.85	LT-20.75	867.06	856.45	10.61	
SAS #21	33+20.55	CL	869.83	858.05	11.78	

PROPOSED SANITARY PIPES

FROM (DNSTM)	TO (UPSTM)	DWNSTRM E.I.	UPSTRM E.I.	PLAN (PAY) LGTH (FT)	SLOPE (%)	PIPE SIZE	PVC TYPE	NOTES
EAST GILMAN STREET								
EX SAS 5048-048	SAS #1	901.80	902.02	44.5	0.50%	8"	SDR-26	-
SAS #1	SAS #2	902.12	910.90	234	3.75%	8"	SDR-26	-
SAS #22	SAS #23	867.13	885.50	175	10.50%	8"	C900	-
SAS #23	SAS #24	885.60	905.40	240	8.25%	8"	SDR-35	-
SAS #24	SAS #25	905.50	911.68	190	3.25%	8"	SDR-35	-
NORTH PINCKNEY STREET								
EX SAS 5048-027	SAS #10	879.58	903.58	240	10.00%	8"	SDR-26	-
NORTH BUTLER STREET								
SAS #20	SAS #21	856.55	858.05	60	2.50%	8"	SDR-35	-
SAS #21	SAS #22	858.15	867.03	273.5	3.25%	8"	SDR-35	-

SANITARY STRUCTURE REMOVALS

STRUCTURE ID NO.	STATION	LOCATION (OFFSET)	TOP OF CASTING	E.I.	DEPTH	NOTES
EAST GILMAN STREET						
SAS 5048-009	5+38.75	LT-21.50	924.66	915.26	9.40	-
SAS 5048-017	5+75.00	RT-18.25	924.45	911.75	12.70	-
SAS 5048-008	6+98.00	LT-19.25	925.06	914.86	10.20	-
SAS 5048-007	7+20.75	LT-1.00	924.30	914.50	9.80	-
SAS 5048-006	9+68.75	LT-0.25	914.56	907.26	7.30	-
SAS 5047-011	12+16.50	CL	893.64	886.44	7.20	-
NORTH BUTLER STREET						
SAS 5048-010	33+76.85	LT-20.75	867.06	857.21	9.85	-

SANITARY PIPE REMOVALS

REMOVE FROM	REMOVE TO	LGTH (FT)	PIPE TYPE	PIPE SIZE	PAID (Y/N)	NOTES
EAST GILMAN STREET						
SAS 5048-007	SAS 5048-008	29	VP	8"	Y	-
* SAS 5048-006	SAS 5048-007	248	VP	6"	Y	[2]
* SAS 5047-011	SAS 5048-006	248	VP	6"	Y	[2]
SAS 5047-010	SAS 5047-011	184	VP	6"	N	15' OF REMOVAL PAID FOR
NORTH PINCKNEY STREET						
SAS 5048-027	PLG 5048-029	211	CI	6"	N	-

SANITARY STRUCTURE ABANDONMENTS

STRUCTURE ID NO.	STATION	LOCATION (OFFSET)	TOP OF CASTING	E.I.	DEPTH	NOTES
EAST GILMAN STREET						
SAS 5047-010	14+00.25	RT-0.75	876.62	867.52	9.10	-
NORTH BUTLER STREET						
SAS 5047-012	30+84.50	LT-17.25	875.93	863.53	12.40	-

SANITARY PIPE ABANDONMENTS

REMOVE FROM	REMOVE TO	LGTH (FT)	PIPE TYPE	PIPE SIZE	PAID (Y/N)	NOTES
EAST GILMAN STREET						
SAS 5048-048	SAS 5048-017	269	VP	6"	N	[1]
SAS 5048-008	SAS 5048-009	154	VP	8"	N	[1]
NORTH BUTLER STREET						
SAS #5047-012	SAS #5047-010	33	VP	6"	N	[1]
SAS #5048-010	SAS #5047-012	288	VP	6"	N	[1]

SPECIFIC NOTES

- [1] PIPE PLUGS SHALL BE CONSIDERED INCIDENTAL TO ABANDONMENT
 [2] PIPE SHALL EITHER BE REMOVED OR ABANDONED WITH SLURRY. REMOVAL OR ABANDONMENT SHALL BE PAID FOR UNDER BID ITEM 90030

STORM SEWER SCHEDULE

*REV 4/3/2018 KDF

E. GILMAN, N. PINCKNEY, N. BUTLER
RESURFACING W/UTILS - 2017

SHEET NO.
U-7

PROJECT NO. 11649
STORM SEWER SCHEDULE
CITY OF MADISON

PROPOSED STORM STRUCTURES

STRUC. NO.	STATION	LOCATION (OFFSET)	TYPE	TOP OF CASTING	E.I.	DEPTH	NOTES
EAST GILMAN STREET							
* S-1	13+59.50	LT-16.20	6X6 CATCH BASIN	878.65	875.08	3.57	[1], [2], [3], FP
* S-1A	13+43.00	LT-14.15	H INLET	880.20	875.92	4.28	W/R-3067-7004-V
S-2	13+44.16	RT-15.00	H INLET	879.65	875.83	3.82	W/R-3067-7004-V
S-3	12+64.15	RT-15.00	H INLET	888.50	885.07	3.43	W/R-3067-7004-V
NORTH PINCKNEY STREET							
S-10	23+81.28	RT-8.70	TAP	-	885.33	-	-
S-11	23+52.85	RT-22.75	3X3 SAS	892.85	888.46	4.39	FP, W/R-3067-7004-V
S-11A	23+54.13	LT-24.40	H INLET	894.49	890.90	3.59	[4], LP, W/R-3067-7004-VB
S-12	23+29.23	RT-18.50	H INLET	895.92	891.83	4.09	W/R-3067-7004-V
* S-12A	22+96.09	RT-18.50	H INLET	899.44	895.19	4.25	W/R-3067-7004-V
* S-12B	22+77.30	LT-18.50	H INLET	902.79	898.92	3.87	W/R-3067-7004-V
* S-13	22+06.07	RT-18.50	H INLET	909.62	905.20	4.42	W/R-3067-7004-V
S-14	22+06.05	LT-18.50	H INLET	911.32	907.70	3.62	W/R-3067-7004-V
NORTH BUTLER STREET							
* S-20	32+53.70	LT-15.70	TAP	-	868.58	-	-
S-21	32+20.08	RT-6.00	3X3 SAS	872.72	868.85	3.87	W/R-1550-0054
S-22	31+52.08	RT-6.00	3X3 SAS	874.73	870.80	3.93	W/R-1550-0054
S-22A	31+51.11	RT-14.04	H INLET	875.46	870.87	4.59	W/R-3067-7004-V
S-23	30+95.08	RT-6.00	3X3 SAS	876.37	872.42	3.95	W/R-1550-0054
S-23A	30+94.51	RT-14.19	H INLET	877.14	872.52	4.62	W/R-3067-7004-V

PROPOSED STORM PIPES

PIPE NO.	FROM (DNSTM)	TO (UPSTM)	DISCH. E.I.	INLET E.I.	PLAN (PAY) LGTH (FT)	PIPE LGTH (FT)	SLOPE (%)	PIPE SIZE	TYPE	NOTES
EAST GILMAN STREET										
* P-1	S-1	S-2	875.58	875.83	34.5	30	0.85%	12"	TYPE I	-
* P-1A	S-1	S-1A	875.08	875.92	16.5	12	7.00%	12"	TYPE II	-
P-2	S-2	S-3	875.83	885.07	80	77	12.00%	12"	TYPE II	-
NORTH PINCKNEY STREET										
P-10	S-10	S-11	885.33	888.46	32	26.1	12.00%	15"	TYPE II	-
P-11	S-11	S-12	888.71	891.83	24	20.8	15.00%	12"	TYPE II	-
P-11A	S-11	S-11A	888.71	890.90	47.5	43.9	5.00%	12"	TYPE I	-
* P-12	S-12	S-12A	891.83	895.19	33	30.1	11.15%	12"	TYPE II	-
* P-12A	S-12A	S-13	895.19	905.20	90	87	11.50%	12"	TYPE II	-
* P-12B	S-12A	S-12B	895.19	898.92	41.5	39.3	9.50%	12"	TYPE I	-
P-13	S-13	S-14	905.95	907.70	37	35	5.00%	12"	TYPE I	-
NORTH BUTLER STREET										
* P-20	S-20	S-21	868.58	868.85	40	36.4	0.75%	12"	TYPE I	-
P-21	S-21	S-22	868.85	870.80	68	65	3.00%	12"	TYPE I	-
P-22	S-22	S-23	870.80	872.42	57	54	3.00%	12"	TYPE I	-
P-22A	S-22	S-22A	870.80	870.87	8	5.6	1.25%	12"	TYPE I	-
P-23A	S-23	S-23A	872.42	872.52	8	5.7	1.75%	12"	TYPE I	-

NOTE: PLAN LENGTH (PAY LENGTH) IS FROM CENTER OF STRUCTURE TO CENTER OF STRUCTURE. PIPE LENGTH IS ACTUAL LENGTH OF PIPE FROM STRUCTURE WALL TO STRUCTURE WALL. SLOPE CALCULATED USING PIPE LENGTH.

STANDARD NOTES:

- ABBREVIATIONS: AE = APRON ENDWALL; RCP = REINFORCED CONCRETE PIPE; HERCP = HORIZONTAL ELLIPTICAL REINFORCED CONCRETE PIPE; DNA = DOES NOT APPLY; SAS = SEWER ACCESS STRUCTURE; LP = LOW POINT INLET STRUCTURE; FP = FIELD POURED STRUCTURE; TR = TOP OF CONCRETE ROOF; NCM = NO CROWN MATCH FOR PIPES; UD = UNDERDRAIN

- APPROXIMATE DISCHARGE E.I. GIVEN, ADJUST E.I. AND PIPE SLOPE IN THE FIELD.

- TOP OF CASTING GRADE GIVEN IS THE TOP OF CURB FOR INLET STRUCTURES AND THE FLOWLINE OF THE CLOSED CASTING FOR SAS'S.

- TOP OF CONCRETE ROOF (TR) IS 1.25' BELOW TOP OF CASTING UNLESS OTHERWISE NOTED.

- ALL REINFORCED CONCRETE PIPES TO BE CLASS III UNLESS OTHERWISE NOTED.

- SURVEYOR TO CONFIRM THAT ALL INLET STATION / OFFSETS LINE UP WITH PROPOSED CURB AND GUTTER.

- ALL STRUCTURES CALLED OUT AS FIELD POURED SHALL BE FIELD POURED. ALL OTHER STRUCTURES (NOT INDICATED AS FIELD POURED) SHALL BE SUBMITTED TO CITY ENGINEERING FOR APPROVAL IF PRECAST STRUCTURES ARE PREFERRED. CONTACT KYLE FRANK OF CITY ENGINEERING AT (608) 266-4098 FOR PRECAST APPROVALS, FAX SHOP DRAWINGS TO (608)264-9275, OR EMAIL SHOP DRAWINGS TO KFRANK@CITYOFMADISON.COM.

SPECIFIC NOTES

[1] STRUCTURE SHALL HAVE ONE (1) R-1550-0054 & ONE (1) R-3067-7004-V.

* [2] CONSTRUCT 2' SUMP BELOW LISTED INVERT AND IN ACCORDANCE WITH S.D.D. 5.7.4

[3] INSTALL STORM WATER "SNOUT" OVER OUTGOING PIPE. "SNOUT" SHALL BE SUPPLIED BY BEST MANAGEMNT PRODUCTS INC, OR AN ENGINEER APPROVED EQUAL. COST OF "SNOUT" SHALL BE INCLUDED IN PRICE OF STRUCTURE

[4] CURB HEAD AT LOWPOINT IS 8" ABOVE FLOWLINE

STORM SEWER SCHEDULE

*REV 4/3/2018 KDF

E. GILMAN, N. PINCKNEY, N. BUTLER RESURFACING W/UTILS - 2017	SHEET NO. U-8
PROJECT NO. 11649 STORM SEWER SCHEDULE CITY OF MADISON	

REMOVE STORM STRUCTURES

STRUC. NO.	ID NO.	STATION	LOCATION (OFFSET)	TYPE	NOTES
EAST GILMAN STREET					
R-1	IN 5047-010	13+59.35	LT-14.15	INLET	-
R-2	IN 5047-013	13+45.35	RT-14.75	INLET	-
R-3	IN 5047-014	13+32.10	RT-14.85	INLET	-
NORTH PINCKNEY STREET					
R-10	IN 5048-027	23+53.00	RT-24.15	INLET	-
R-11	IN 5048-028	23+53.75	LT-24.70	INLET	-

REMOVE STORM PIPES

REMOVE NO.	REMOVE FROM	REMOVE TO	LGTH (FT)	PIPE SIZE	PIPE TYPE	PAID (Y/N)	NOTES
EAST GILMAN STREET							
RP-1	R-1	R-2	30	12"	RCP	N	-
RP-2	R-2	R-3	9	12"	RCP	N	-
NORTH PINCKNEY STREET							
RP-10	S-10	S-11	27	12"	VP	N	-

STORM SEWER ULOs

ULO NO.	STATION	LOCATION (OFFSET)	TYPE	TOP ELEV.	NOTES
EAST GILMAN STREET					
* ULO1-1	13+46.00	LT-16.25	6" PVC TELE	877.94	OK
* ULO1-2	13+46.85	LT-16.25	4" PVC TELE	877.45	CONFLICT, STM REVISED
* ULO1A-1	13+58.85	LT-11.70	10" WATER	871.38	CONFLICT, STM REVISED
* ULO1A-2	13+58.25	LT-10.25	4" WATER	874.59	OK
* ULO1A-3	13+57.60	LT-10.00	6" ST GAS	874.13	OK
* ULO2	13+52.25	LT-7.80	ELEC DUCT	875.47	BTM OF DUCT = 870.55
* ULOATT1	7+98.75	RT-8.75	AT&T DUCT	920.28	BTM OF DUCT = 919.61
* ULOATT2	4+00.34	RT-6.55	AT&T DUCT	916.73	BTM OF DUCT = 915.83
* ULOATT3	10+87.10	RT-6.85	AT&T DUCT	902.69	-
NORTH PINCKNEY STREET					
* ULO3-1	22+15.10	RT-5.30	4" PVC ELEC	906.28	-
* ULO3-2	22+15.50	RT-5.55	4" PVC ELEC	905.91	-
* ULO3-3	22+14.85	RT-5.30	4" PVC ELEC	906.07	-
* ULO3-4	22+14.40	RT-5.45	4" PVC ELEC	905.94	-
* ULO3-5	22+16.40	RT-22.95	4" PVC ELEC	906.50	CONFLICT, STM REVISED
* ULO3-6	22+16.10	RT-23.25	4" PVC ELEC	906.15	CONFLICT, STM REVISED
* ULO3-7	22+15.70	RT-23.05	4" PVC ELEC	906.28	CONFLICT, STM REVISED
* ULO3-8	22+15.80	RT-22.85	4" PVC ELEC	906.23	CONFLICT, STM REVISED
* ULO4-1	23+50.65	RT-19.20	3" PVC TELE	886.10	OK
* ULO4-2	23+46.65	RT-18.55	3" PVC TELE	886.07	OK
ULO20	21+77.30	LT-12.10	6" SAN	-	ULO TOP SAN MAIN AT STANDPIPE
NORTH BUTLER STREET					
* ULO5	32+47.55	LT-11.50	12" HP GAS	868.33	CONFLICT, STM REVISED
* ULO21	31+36.60	RT-22.70	6" SAN VCP	872.26	OK, DID NOT ULO ELEC
* ULO22	32+05.20	RT-29.15	ELEC & SAN LAT	-	DID NOT COMPLETE
* ULO23	32+49.35	RT-24.75	6" SAN VCP	868.82	OK, DID NOT ULO ELEC
* ULO24	33+16.90	RT-29.30	ELEC & SAN LAT	-	DID NOT COMPLETE

*5 ADDITIONAL UNDISTRIBUTED ULO'S

SPECIFIC NOTES

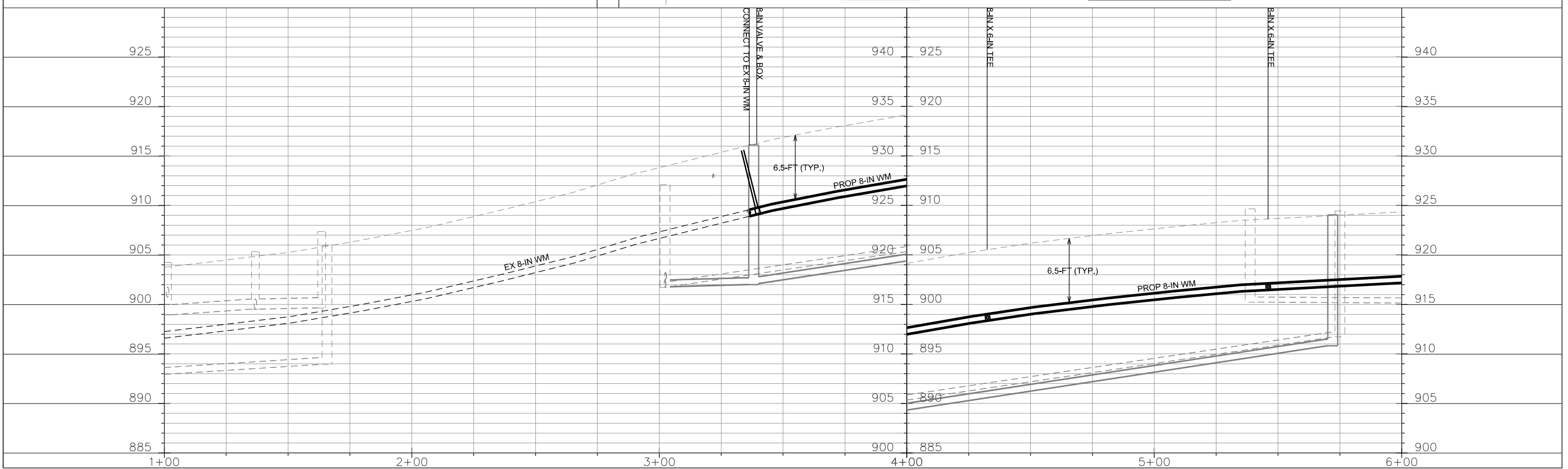
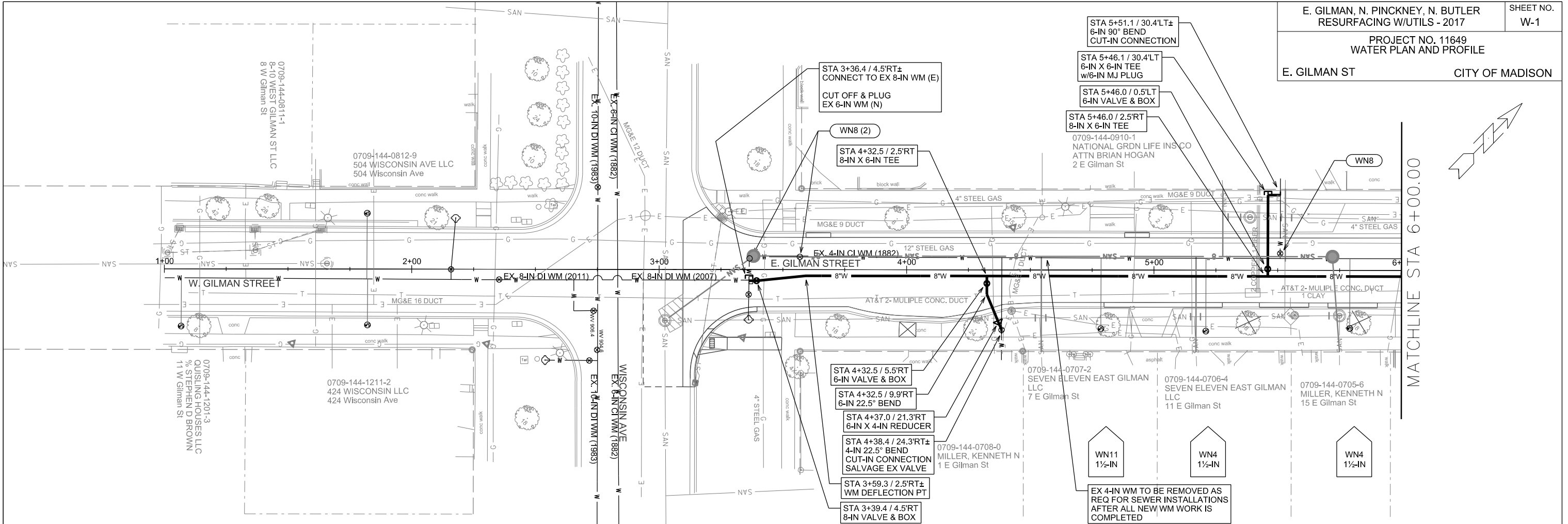
[1] MULTIPLE UTILITIES AT ULO LOCATION, ALL MUST BE IDENTIFIED

ABANDON STORM PIPES

ABAN NO.	ABAN FROM	ABAN TO	LGTH (FT)	PIPE SIZE	PIPE TYPE	NOTES
NORTH PINCKNEY STREET						
ABN-1	AS 5048-030	R-11	37.0	12"	VP	ABAN W/ SLURRY

STANDARD NOTES:

- ABBREVIATIONS: AE = APRON ENDWALL; RCP = REINFORCED CONCRETE PIPE; HERCP = HORIZONTAL ELLIPTICAL REINFORCED CONCRETE PIPE; DNA = DOES NOT APPLY; SAS = SEWER ACCESS STRUCTURE; LP = LOW POINT INLET STRUCTURE; FP = FIELD POURED STRUCTURE; TR = TOP OF CONCRETE ROOF; NCM = NO CROWN MATCH FOR PIPES; UD = UNDERDRAIN
- APPROXIMATE DISCHARGE E.I. GIVEN, ADJUST E.I. AND PIPE SLOPE IN THE FIELD.
- TOP OF CASTING GRADE GIVEN IS THE TOP OF CURB FOR INLET STRUCTURES AND THE FLOWLINE OF THE CLOSED CASTING FOR SAS's.
- TOP OF CONCRETE ROOF (TR) IS 1.25' BELOW TOP OF CASTING UNLESS OTHERWISE NOTED.
- ALL REINFORCED CONCRETE PIPES TO BE CLASS III UNLESS OTHERWISE NOTED.
- SURVEYOR TO CONFIRM THAT ALL INLET STATION / OFFSETS LINE UP WITH PROPOSED CURB AND GUTTER.
- ALL STRUCTURES CALLED OUT AS FIELD POURED SHALL BE FIELD POURED. ALL OTHER STRUCTURES (NOT INDICATED AS FIELD POURED) SHALL BE SUBMITTED TO CITY ENGINEERING FOR APPROVAL IF PRECAST STRUCTURES ARE PREFERRED. CONTACT KYLE OF CITY ENGINEERING AT (608) 266-4098 FOR PRECAST APPROVALS, FAX SHOP DRAWINGS TO (608)264-9275, OR EMAIL SHOP DRAWINGS TO KFRANK@CITYOFMADISON.COM.



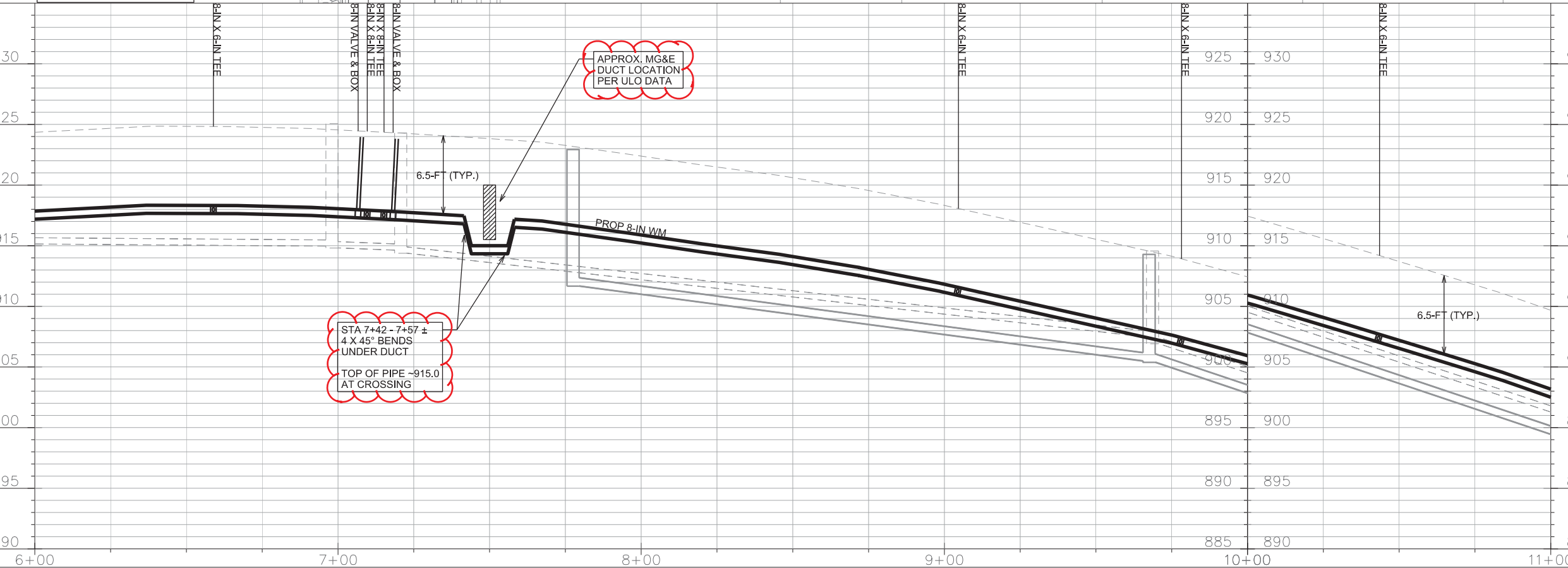
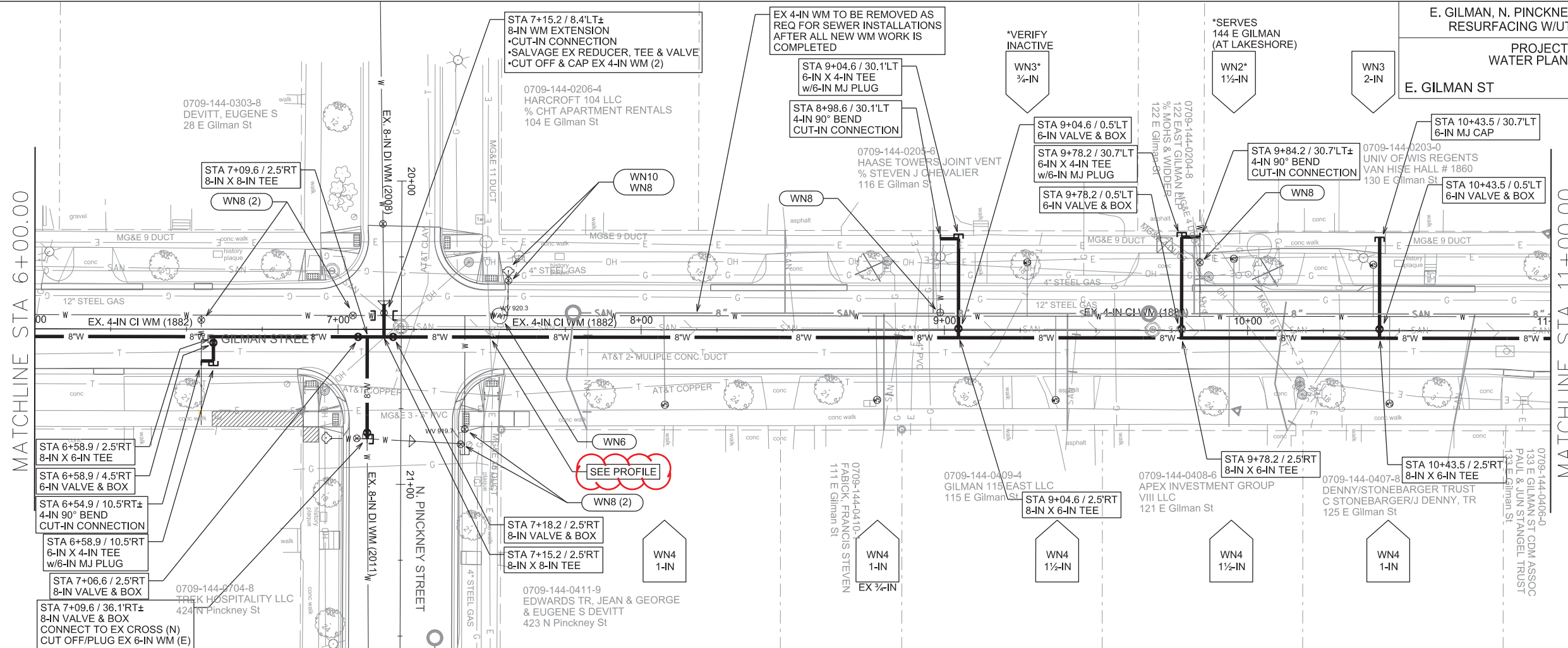
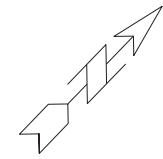
PLOT SCALE:

PLOT NAME:

REV. DATE:

ORIGINATOR: CITY OF MADISON, STREETS DIVISION

CITY OF MADISON REVISION #1 - PEH

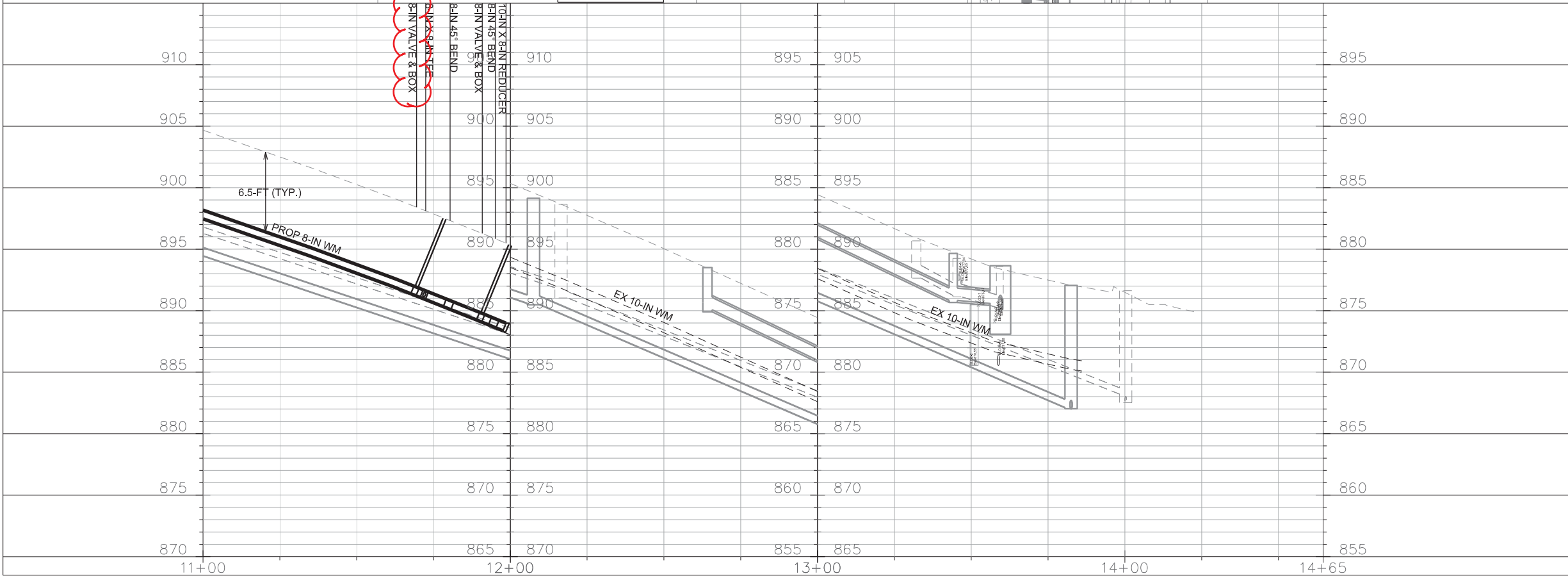
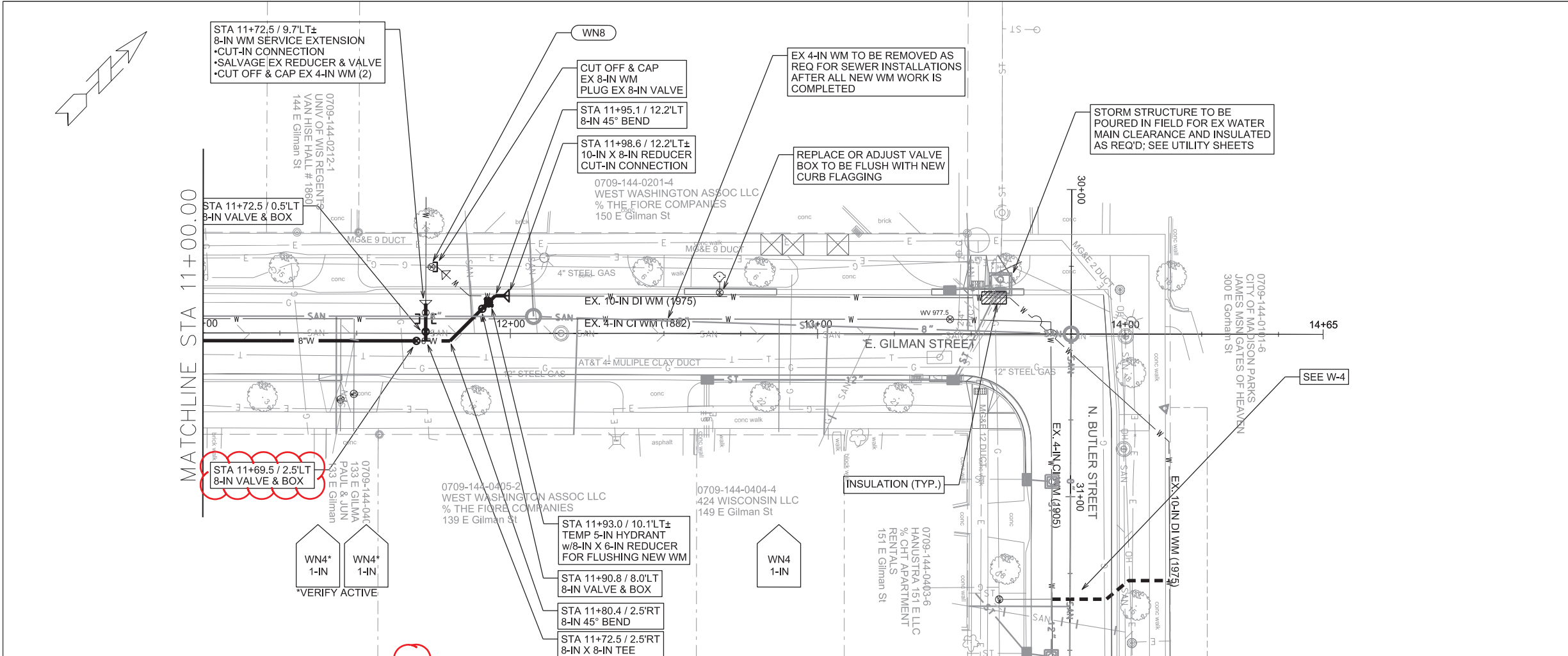


PLOT SCALE: _____

PLOT NAME: _____

REV. DATE: _____

ORIGINATOR: CITY OF MADISON, STREETS DIVISION

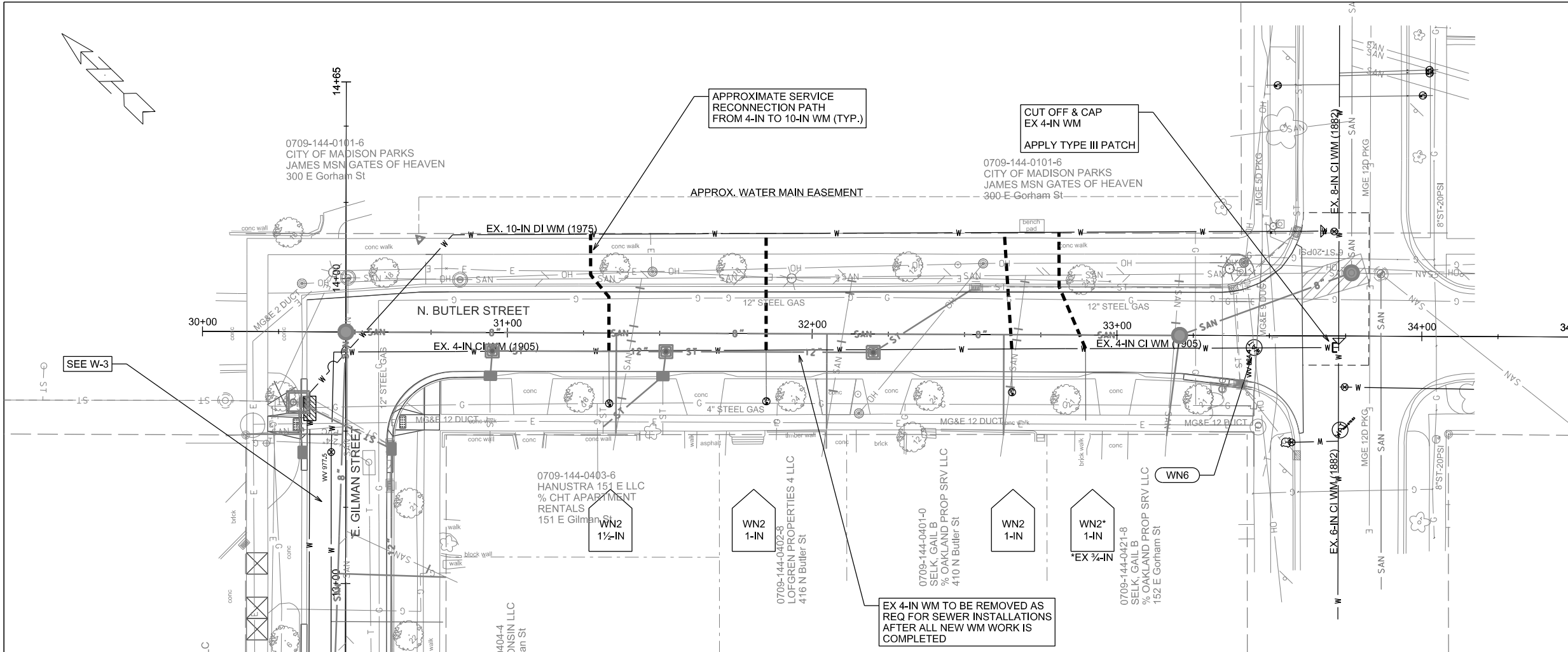


PLOT SCALE: _____

PLOT NAME: _____

REV. DATE: _____

ORIGINATOR: CITY OF MADISON, STREETS DIVISION

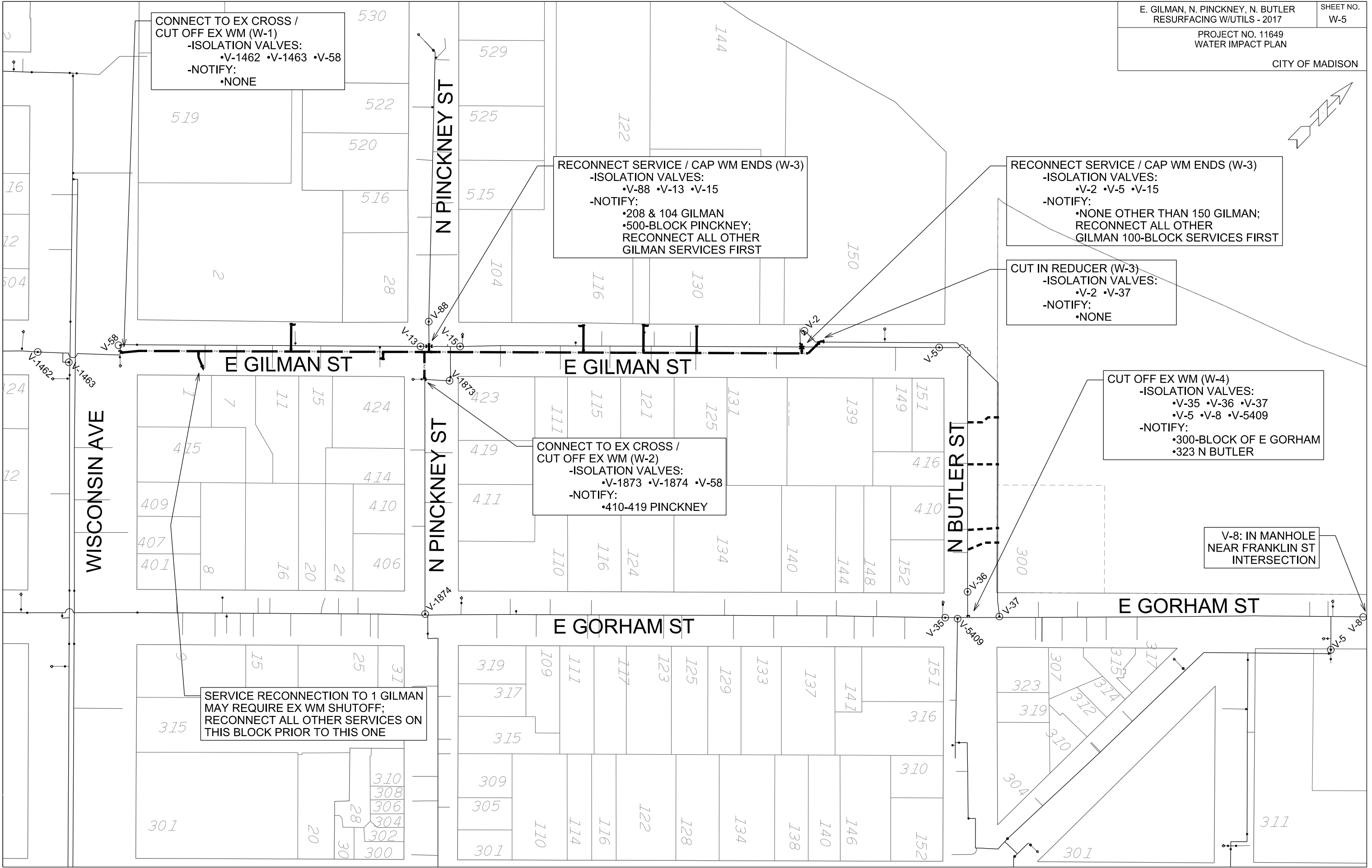
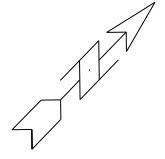


PLOT SCALE:

PLOT NAME:

REV. DATE:

ORIGINATOR: CITY OF MADISON, STREETS DIVISION



CONNECT TO EX CROSS /
CUT OFF EX WM (W-1)
-ISOLATION VALVES:
•V-1462 •V-1463 •V-58
-NOTIFY:
•NONE

RECONNECT SERVICE / CAP WM ENDS (W-3)
-ISOLATION VALVES:
•V-88 •V-13 •V-15
-NOTIFY:
•208 & 104 GILMAN
•500-BLOCK PINCKNEY;
RECONNECT ALL OTHER
GILMAN SERVICES FIRST

RECONNECT SERVICE / CAP WM ENDS (W-3)
-ISOLATION VALVES:
•V-2 •V-5 •V-15
-NOTIFY:
•NONE OTHER THAN 150 GILMAN;
RECONNECT ALL OTHER
GILMAN 100-BLOCK SERVICES FIRST

CUT IN REDUCER (W-3)
-ISOLATION VALVES:
•V-2 •V-37
-NOTIFY:
•NONE

CUT OFF EX WM (W-4)
-ISOLATION VALVES:
•V-35 •V-36 •V-37
•V-5 •V-8 •V-5409
-NOTIFY:
•300-BLOCK OF E GORHAM
•323 N BUTLER

CONNECT TO EX CROSS /
CUT OFF EX WM (W-2)
-ISOLATION VALVES:
•V-1873 •V-1874 •V-58
-NOTIFY:
•410-419 PINCKNEY

V-8: IN MANHOLE
NEAR FRANKLIN ST
INTERSECTION

SERVICE RECONNECTION TO 1 GILMAN
MAY REQUIRE EX WM SHUTOFF;
RECONNECT ALL OTHER SERVICES ON
THIS BLOCK PRIOR TO THIS ONE

PLOT SCALE:

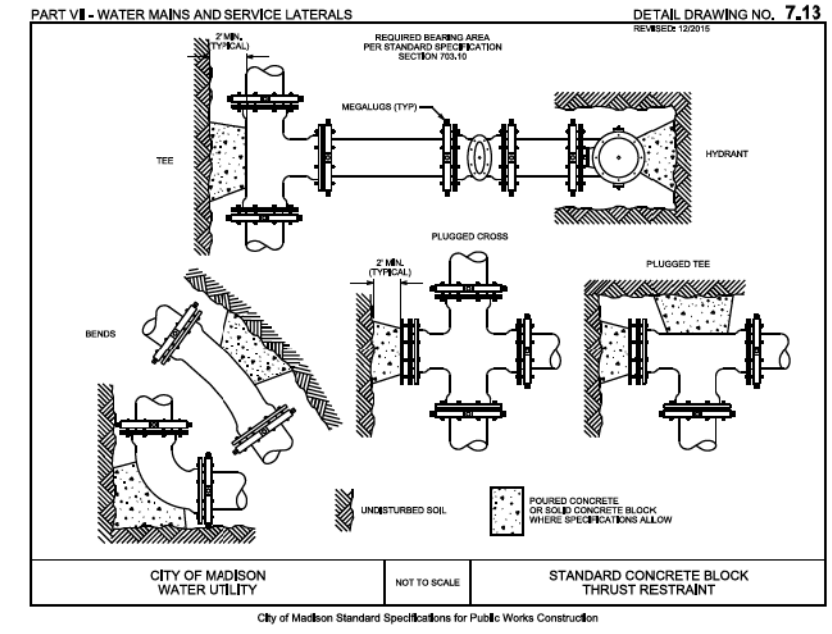
PLOT NAME:

REV. DATE:

ORIGINATOR: CITY OF MADISON, STREETS DIVISION

CONSTRUCTION NOTES:

1. CONSTRUCT NEW WATER MAIN 6.0' BELOW FINISHED GRADE, UNLESS OTHERWISE NOTED. INSULATE MAIN WITH POLYSTYRENE BOARD AT UTILITY CROSSINGS OR OTHER AREAS IDENTIFIED BY ENGINEER AS HAVING INADEQUATE COVER.
 2. VERIFY SIZE OF EXISTING WATER SERVICES AND RECONNECT SERVICES AS INDICATED.
 3. MINIMIZE DISRUPTION OF SERVICE TO EXISTING CUSTOMERS. NOTIFY PER CONTRACT REQUIREMENTS OF ANY PLANNED WATER OUTAGE.
 4. THE EXISTING UTILITIES SHOWN ON THIS PLAN REPRESENT THE BEST INFORMATION AVAILABLE TO THE WATER UTILITY AT THE TIME OF PLAN PREPARATION. CONTRACTOR IS RESPONSIBLE FOR HAVING EACH UTILITY LOCATED PRIOR TO COMMENCING WORK.
- WN1 REPLACE THE EXISTING LEAD SERVICE WITH A NEW COPPER SERVICE.
 - WN2 EXTEND AND RECONNECT THE EXISTING COPPER SERVICE FROM THE OLDER WATER MAIN TO THE NEWER WATER MAIN.
 - WN3 EXISTING SERVICE TO BE ABANDONED WHEN THE WATER MAIN IS CUT OFF; ABANDON CURB BOX AS REQUIRED.
 - WN4 DISCONNECT FROM THE OLDER WATER MAIN AND RECONNECT THE EXISTING COPPER WATER SERVICE LATERAL TO THE NEWER WATER MAIN.
 - WN5 RELOCATE THE EXISTING FIRE HYDRANT.
 - WN6 ABANDON WATER VALVE ACCESS STRUCTURE.
 - WN7 FURNISH AND INSTALL THE NEW TOP SECTION FOR THE WATER ACCESS STRUCTURE.
 - WN8 ABANDON THE VALVE BOX.
 - WN9 FURNISH THE DITCH, COMPACTION, AND ALL MATERIALS AND LABOR FOR THE INSTALLATION OF NEW SERVICE LATERAL.
 - WN10 REMOVE AND SALVAGE EXISTING HYDRANT
 - WN11 REPLACE THE EXISTING COPPER SERVICE WITH A COPPER SERVICE



ESTIMATE OF PROJECT WATER MATERIALS:

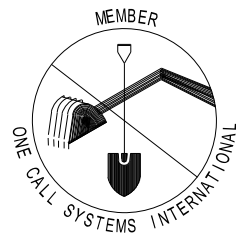
** ESTIMATE OF MATERIALS IS FOR INFORMATION ONLY. ENGINEER DOES NOT GUARANTEE ACCURACY OF MATERIAL TAKE-OFF. ALWAYS REFER TO PLANS.*

WATER MAIN / FITTING MATERIALS		TEMPORARY MATERIALS	
4-IN PIPE (LF)	20	5-IN HYDRANTS	1
6-IN PIPE (LF)	170	8-IN X 6-IN REDUCERS	1
8-IN PIPE (LF)	940		
POLY WRAP (LF)	1250	SALVAGED MATERIALS	
6-IN VALVES & BOXES	6	8-IN MJ PLUGS	1
8-IN VALVES & BOXES	6	4-IN X 4-IN TEES	1
6-IN X 4-IN TEES	3	4-IN VALVES & BOXES	2
6-IN X 6-IN TEES	1	8-IN X 4-IN REDUCERS	2
8-IN X 6-IN TEES	6		
8-IN X 8-IN TEES	3	MISC. MATERIALS	
4-IN 22.5° BENDS	1	2-IN INSULATION (LF)	AS REQ
6-IN 22.5° BENDS	1	COPPER TUBING (1-IN TO 2-IN)	AS REQ
4-IN 90° BENDS	3		
6-IN 90° BENDS	2		
8-IN 45° BENDS	2		
10-IN X 8-IN REDUCERS	1		
6-IN X 4-IN REDUCERS	1		
6-IN MJ PLUGS	5		
8-IN MJ PLUGS	1		
4-IN MJ CAPS	5		
6-IN MJ CAPS	1		
5-IN HYDRANTS	2		

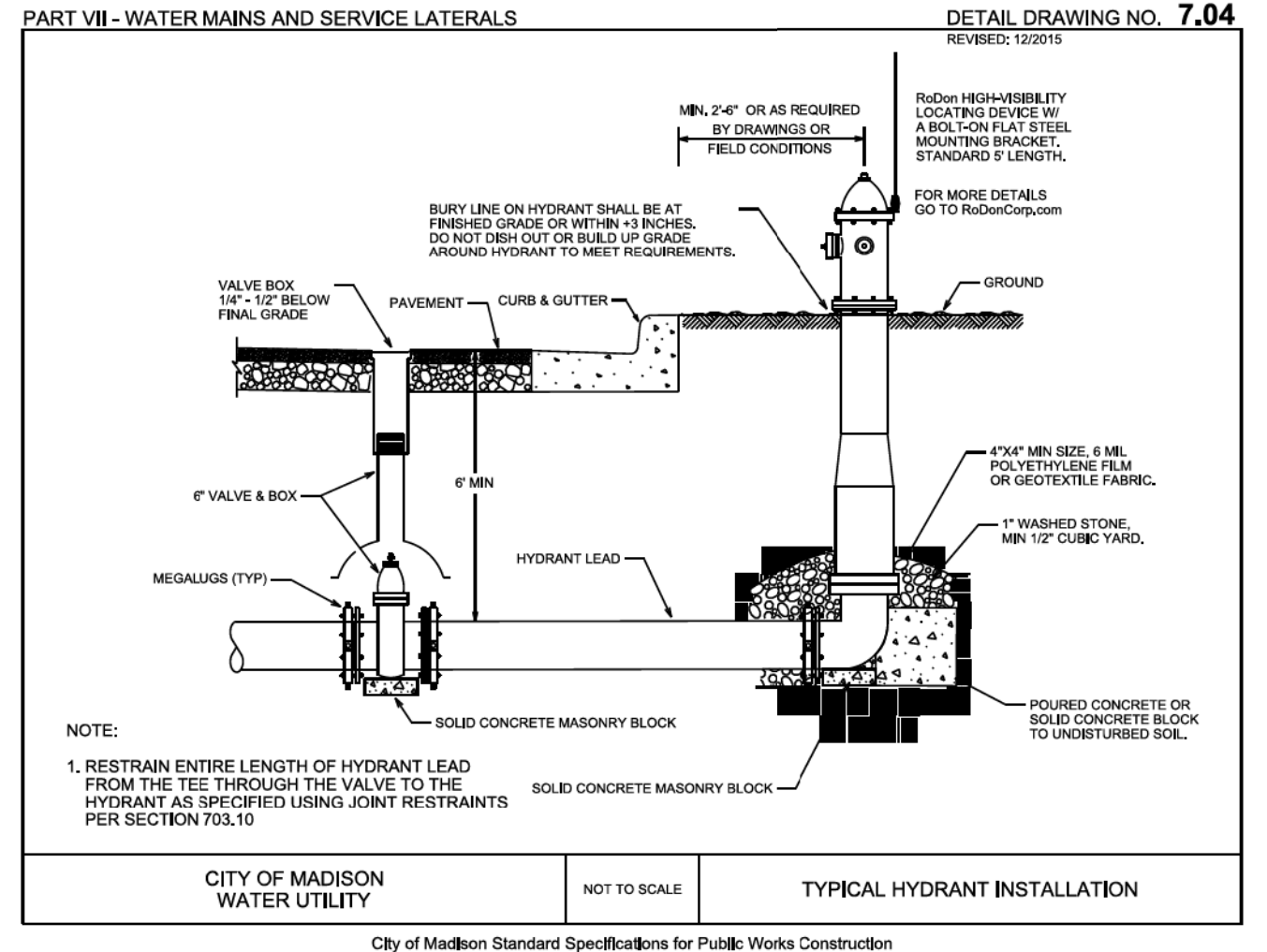
TO OBTAIN LOCATION OF PARTICIPANTS' UNDERGROUND FACILITIES BEFORE YOU DIG IN WISCONSIN

CALL DIGGERS HOTLINE
TOLL FREE
811 OR 1-800-242-8511
FAX-A-LOCATE 1-800-338-3860
TDD (FOR HEARING IMPAIRED) 1-800-542-2289

WIS. STATUTE 182.0175 (1974)
REQUIRES MIN. OF 3 WORK DAYS
NOTICE BEFORE YOU EXCAVATE.



DISCLAIMER NOTE:
UTILITY LOCATIONS SHOWN ARE APPROXIMATE ONLY. IT SHALL BE THE CONTRACTOR'S RESPONSIBILITY TO DETERMINE THE EXACT HORIZONTAL AND VERTICAL LOCATION OF ALL EXISTING UNDERGROUND AND OVERHEAD UTILITIES PRIOR TO COMMENCING WORK.

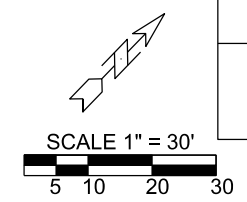


PLOT SCALE:

PLOT NAME:

REV. DATE:

ORIGINATOR: CITY OF MADISON, STREETS DIVISION



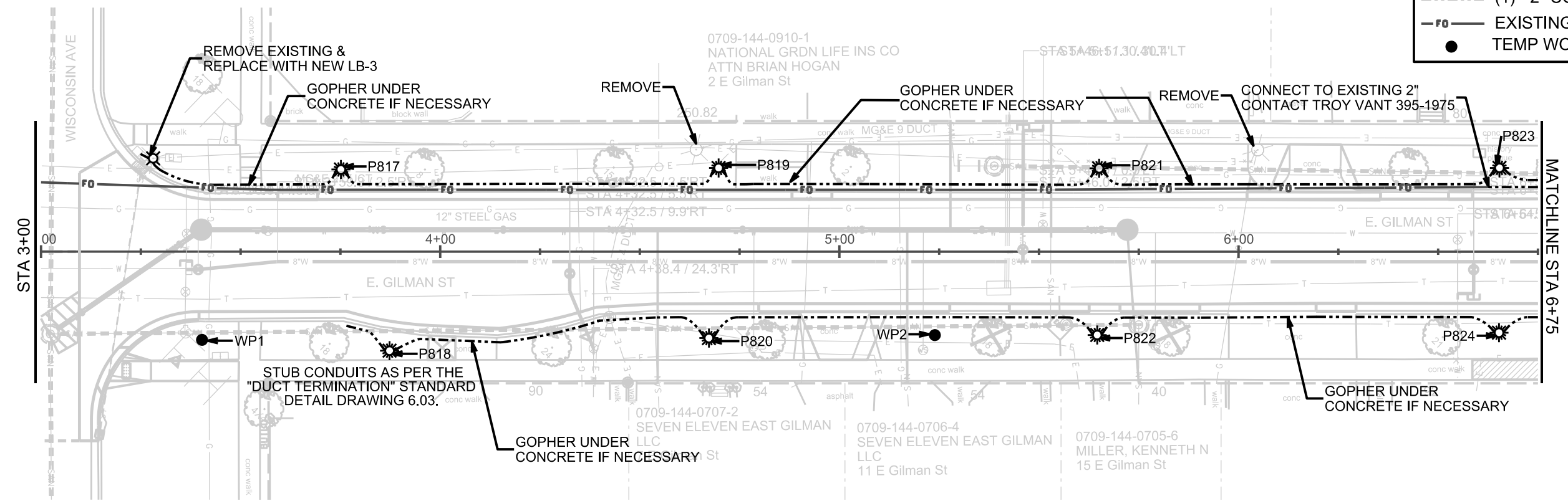
GENERAL ELECTRIC NOTES

1. ALL LOCATIONS ARE APPROXIMATE. THE TRAFFIC ENGINEER SHALL APPROVE FINAL LOCATIONS, INCLUDING SETBACK, IN THE FIELD. THE CONTRACTOR SHALL NOTIFY GRETCHEN AVILES PINEIRO (266-4899) CITY TRAFFIC ENGINEERING, AT LEAST 24-HOURS IN ADVANCE OF NEEDING BASE LOCATIONS MARKED.
2. BASES INSTALLED IN TERRACE SHALL BE 4' FROM FACE OF CURB UNLESS OTHERWISE NOTED. SUBJECT TO NOTE 1 ABOVE.
3. THE CONTRACTOR SHALL DO ALL WORK IN ACCORDANCE WITH "CITY OF MADISON STANDARD SPECIFICATIONS FOR PUBLIC WORKS CONSTRUCTION, 2017 EDITION" AND ALL ADDENDUMS THERETO. ALL CONDUITS SHALL BE PVC, SCHEDULE 80 UNDER PAVEMENT OR SCHEDULE 40 OTHERWISE.
4. THE CONTRACTOR SHALL CALL TROY VANT (395-1975) AT THE TRAFFIC ENGINEERING SHOP AT LEAST 24-HOURS IN ADVANCE OF POURING BASES OR BURYING CONDUIT TO ARRANGE FOR INSPECTION. ANY WORK COMPLETED WITHOUT INSPECTION IS SUBJECT TO REJECTION.
5. THE CONTRACTOR SHALL ARRANGE FOR PICKUP OF THE FOLLOWING CITY FURNISHED MATERIALS, WHICH SHOULD BE ARRANGED FOR PICKUP BY CALLING DENNIS ROWE, TRAFFIC ENGINEERING SHOP, 266-9034, 1120 SAYLE ST, AT LEAST 24-HOURS PRIOR TO NEEDING MATERIALS:

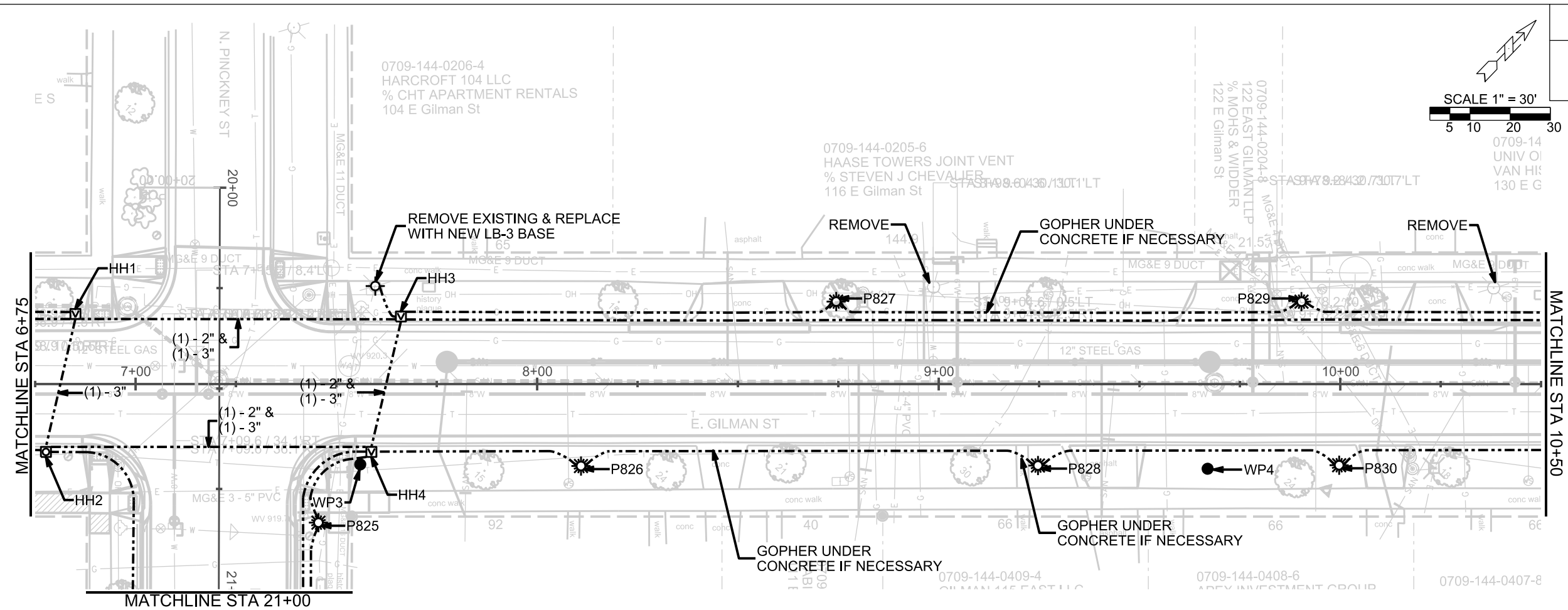
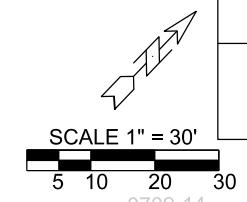
3/4"x24" ANCHOR BOLTS: 33 SETS OF 4 FOR LB-1 BASES
1"x40" ANCHOR BOLTS: 4 SETS OF 4 FOR LB-3 BASES

LEGEND

- LB-1 BASE
- HANDHOLE TYPE 1
- HANDHOLE TYPE 5
- LB-3 BASE
- TYPE M BASE
- (1) - 2" CONDUIT*
*UNLESS NOTED AS OTHER
- EXISTING CONDUIT
- TEMP WOOD POLE**
**APPROXIMATE LOCATION

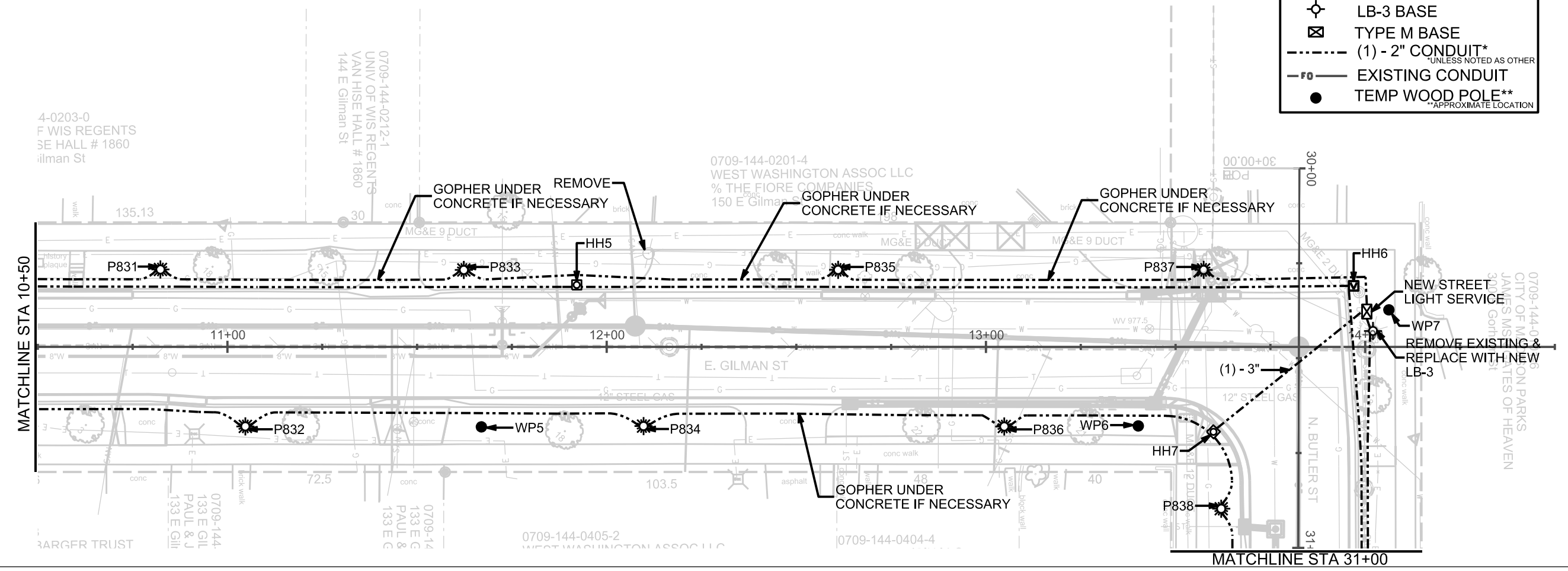


PLOT SCALE:
PLOT NAME:
REV. DATE:
ORIGINATOR: CITY OF MADISON, TRAFFIC ENG. DIV.



LEGEND

- LB-1 BASE
- HANDHOLE TYPE 1
- HANDHOLE TYPE 5
- LB-3 BASE
- TYPE M BASE
- (1) - 2" CONDUIT*
*UNLESS NOTED AS OTHER
- EXISTING CONDUIT
- TEMP WOOD POLE**
**APPROXIMATE LOCATION

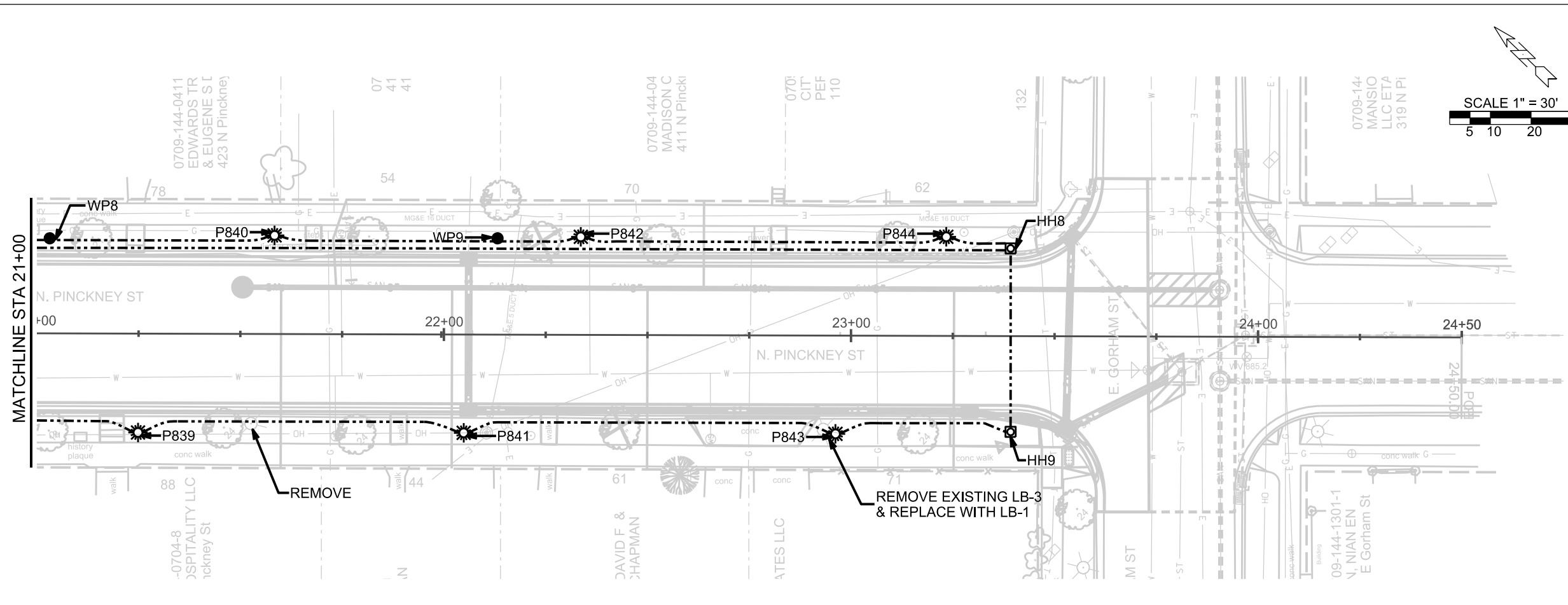
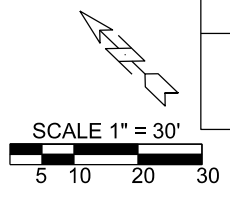


PLOT SCALE:

PLOT NAME:

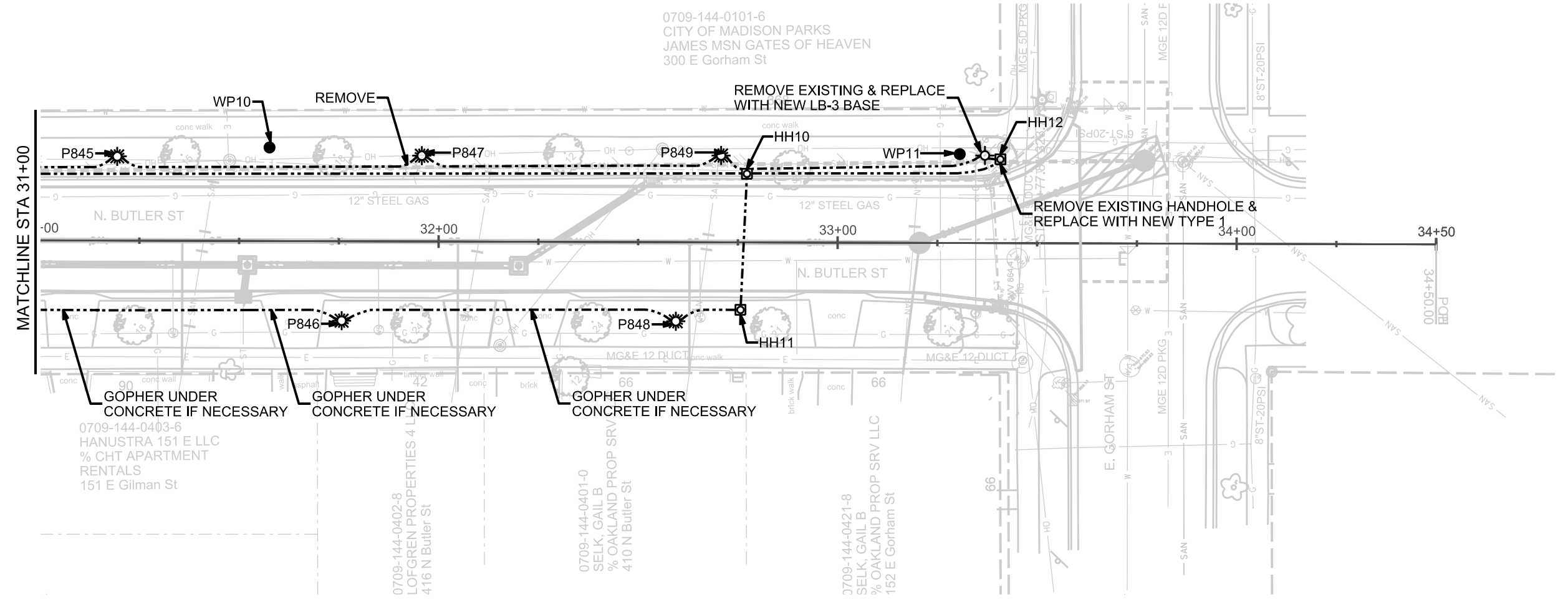
REV. DATE:

ORIGINATOR: CITY OF MADISON, TRAFFIC ENG. DIV.



LEGEND

- LB-1 BASE
- HANDHOLE TYPE 1
- HANDHOLE TYPE 5
- LB-3 BASE
- TYPE M BASE
- (1) - 2" CONDUIT*
*UNLESS NOTED AS OTHER
- EXISTING CONDUIT
- TEMP WOOD POLE**
**APPROXIMATE LOCATION



PLOT SCALE:

PLOT NAME:

REV. DATE:

ORIGINATOR: CITY OF MADISON, TRAFFIC ENG. DIV.

CROSS SECTIONS

E. GILMAN STREET

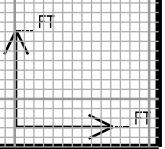
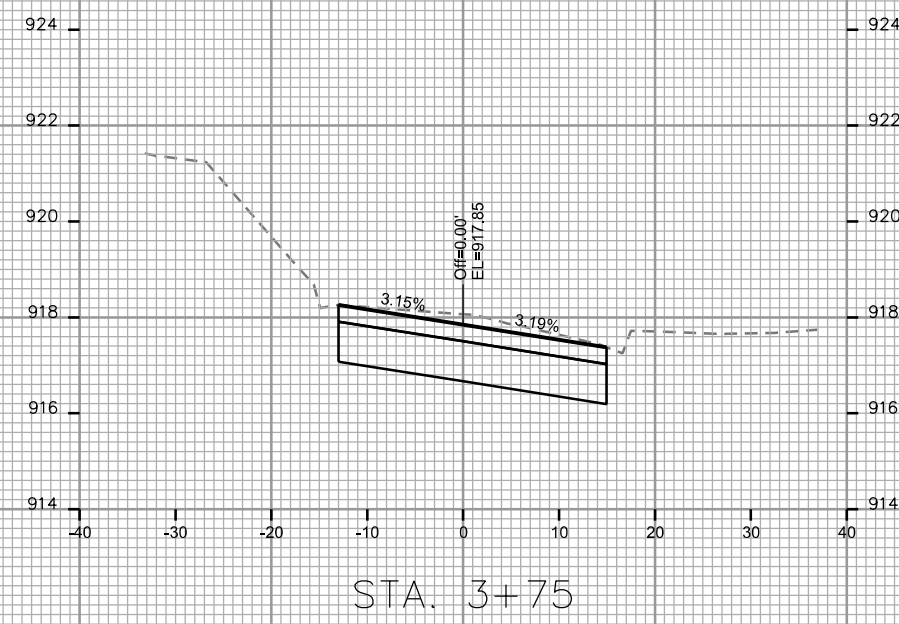
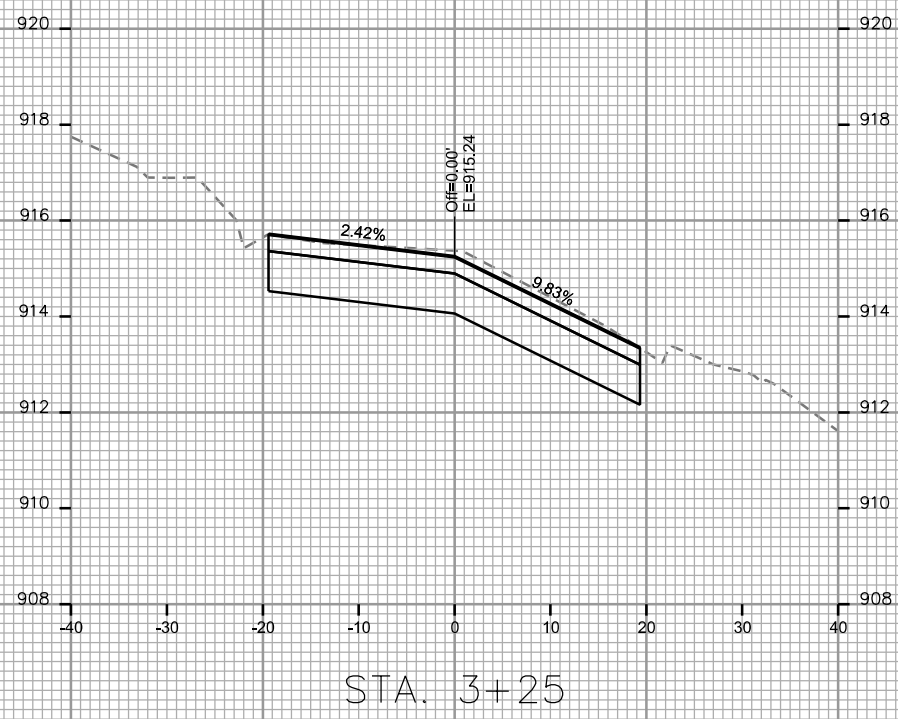
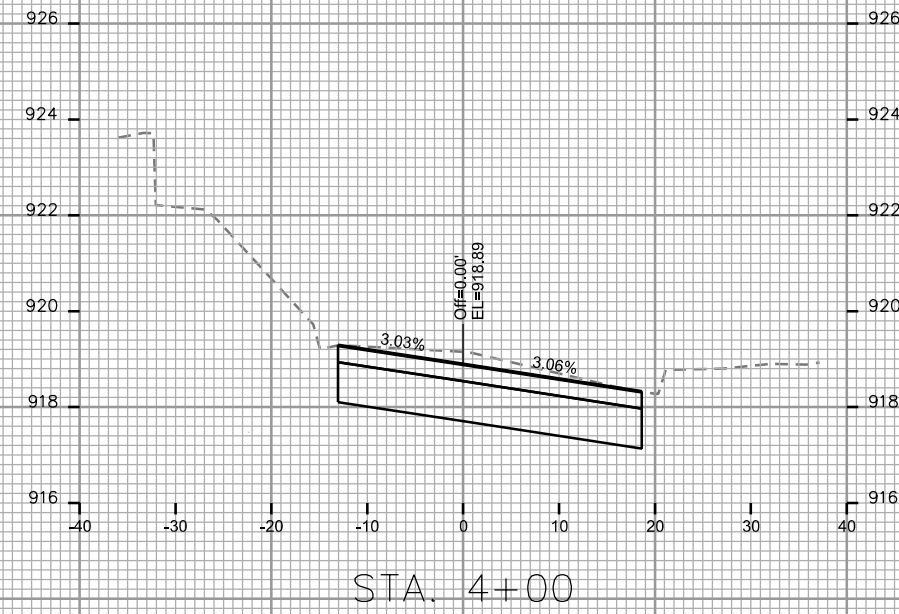
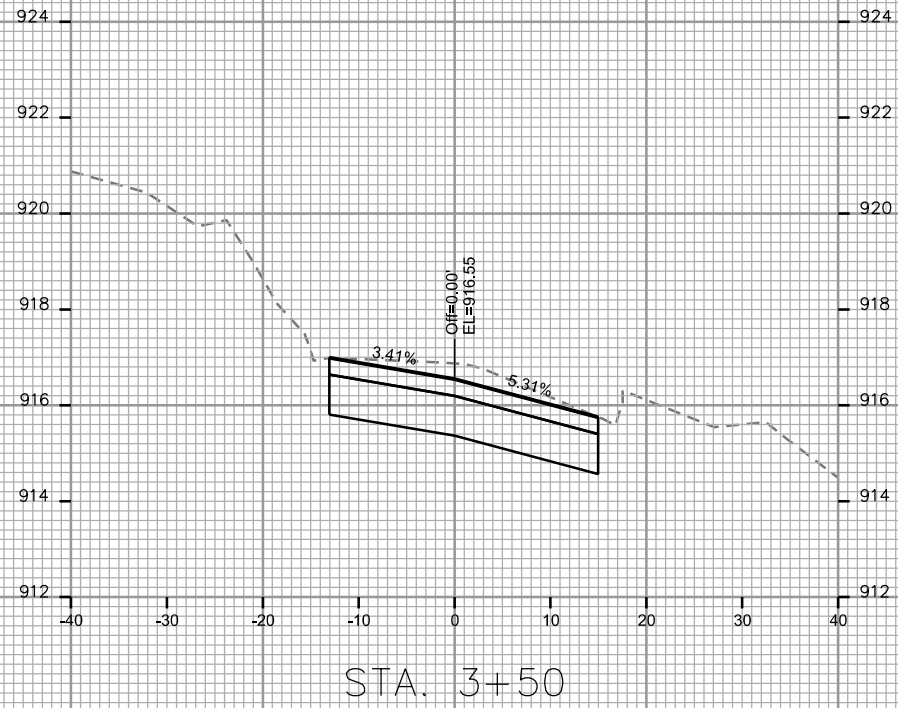
CITY OF MADISON

PLOT SCALE: _____

PLOT NAME: _____

REV. DATE: _____

ORIGINATOR: CITY OF MADISON, STREETS DIVISION



CROSS SECTIONS

E. GILMAN STREET

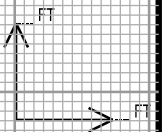
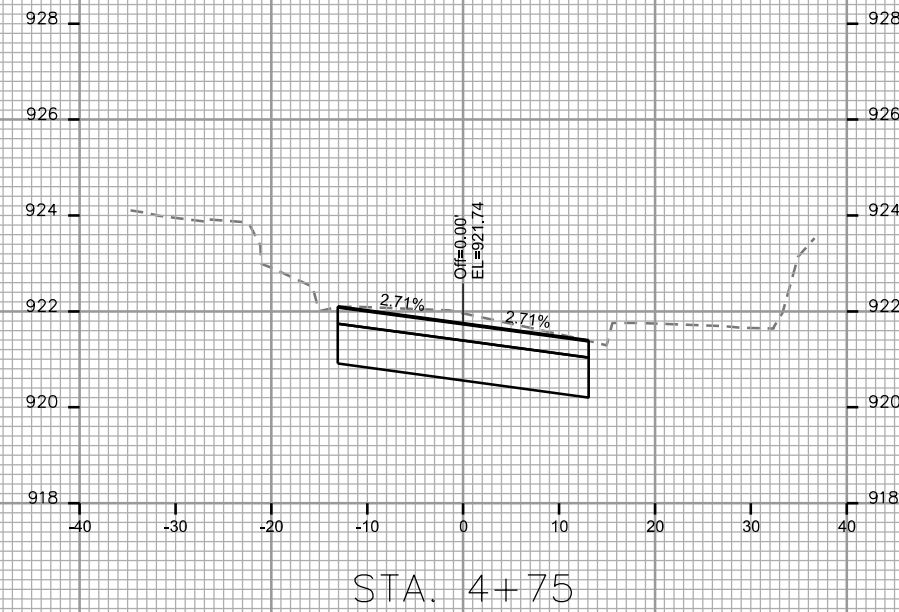
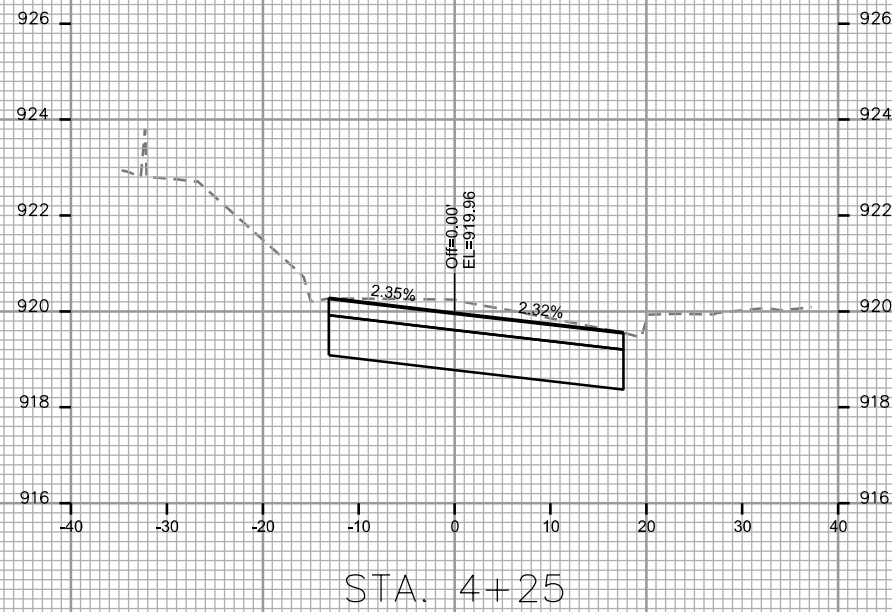
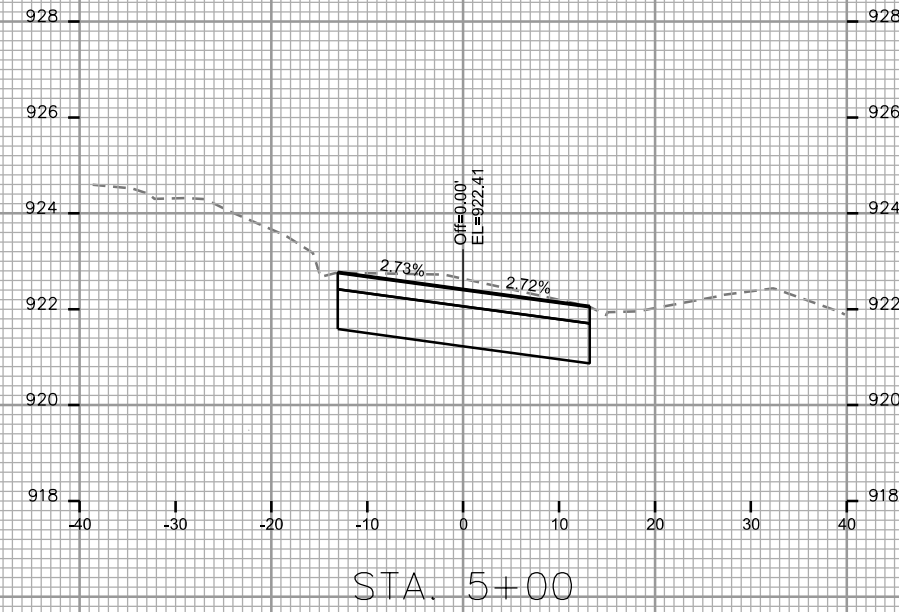
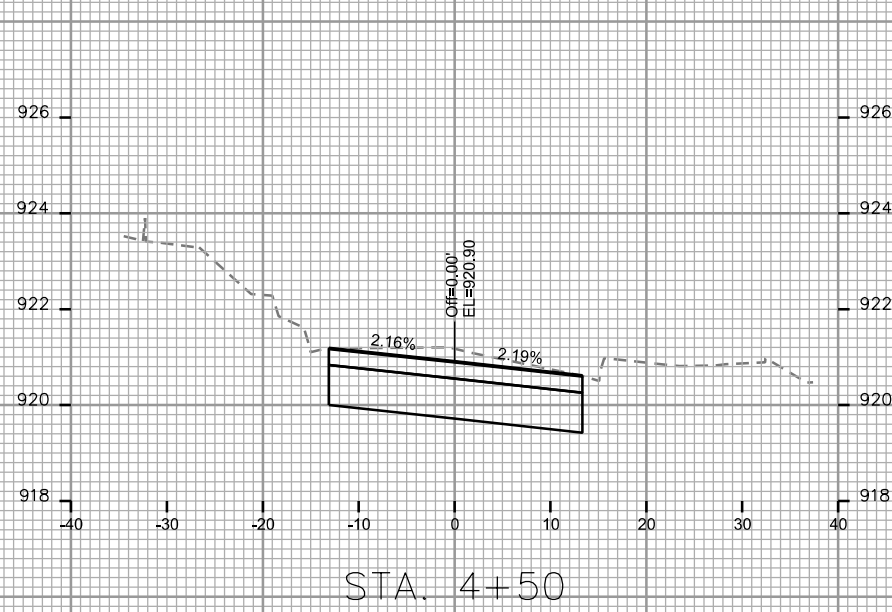
CITY OF MADISON

PLOT SCALE: _____

PLOT NAME: _____

REV. DATE: _____

ORIGINATOR: CITY OF MADISON, STREETS DIVISION



CROSS SECTIONS

E. GILMAN STREET

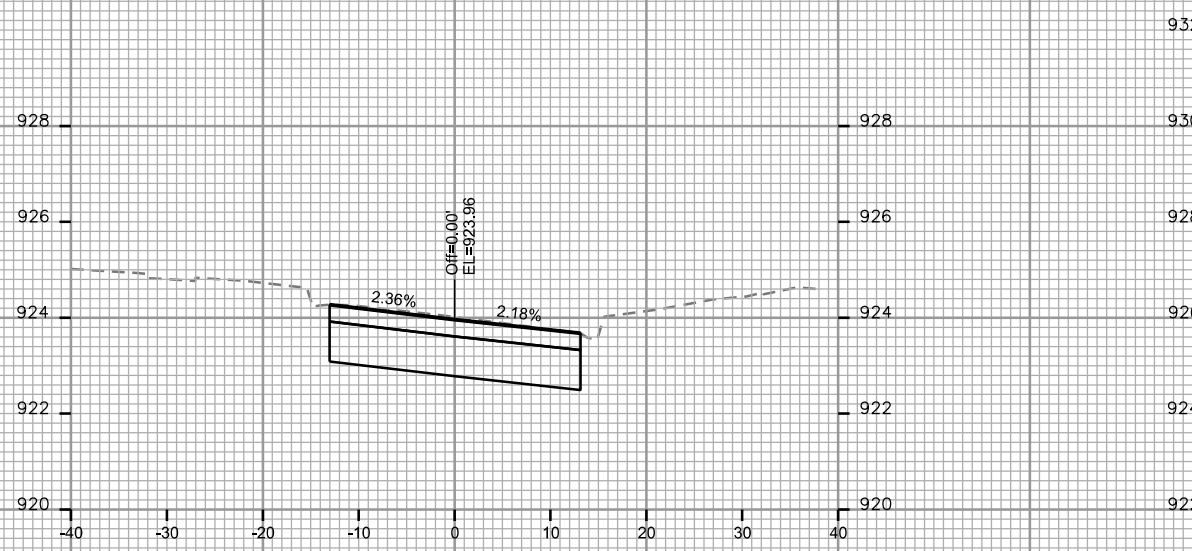
CITY OF MADISON

PLOT SCALE: _____

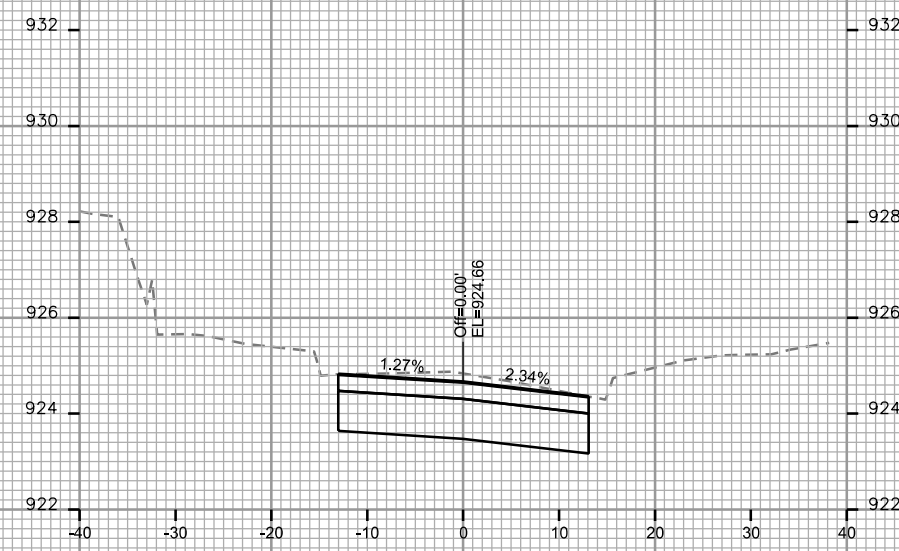
PLOT NAME: _____

REV. DATE: _____

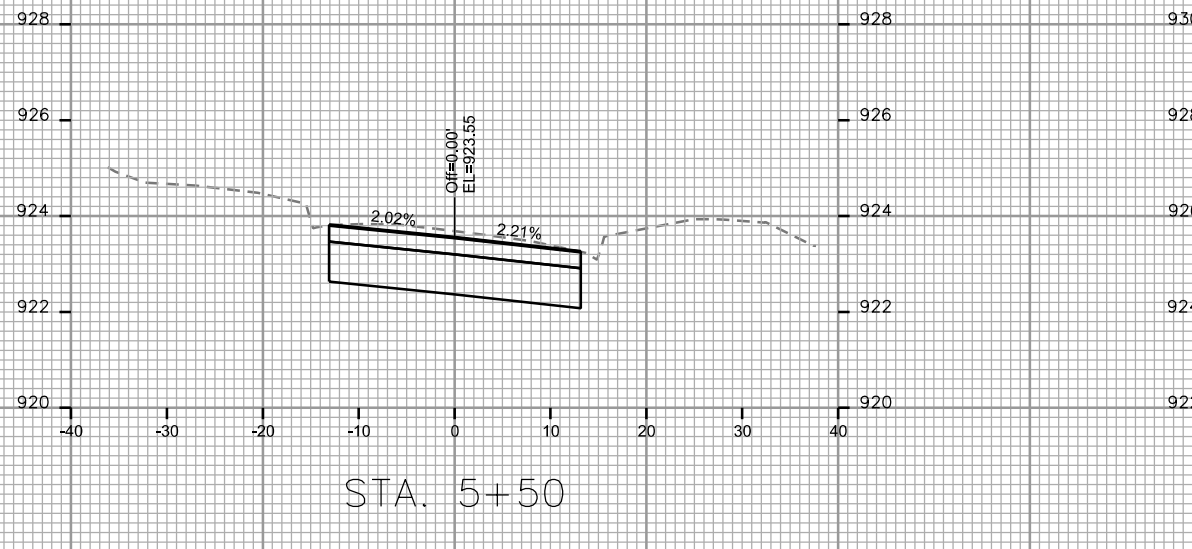
ORIGINATOR: CITY OF MADISON, STREETS DIVISION



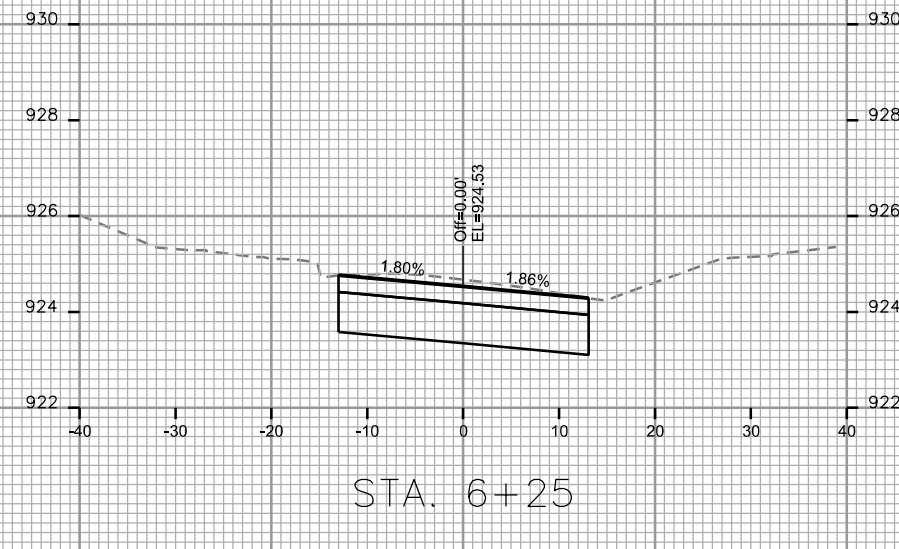
STA. 5+75



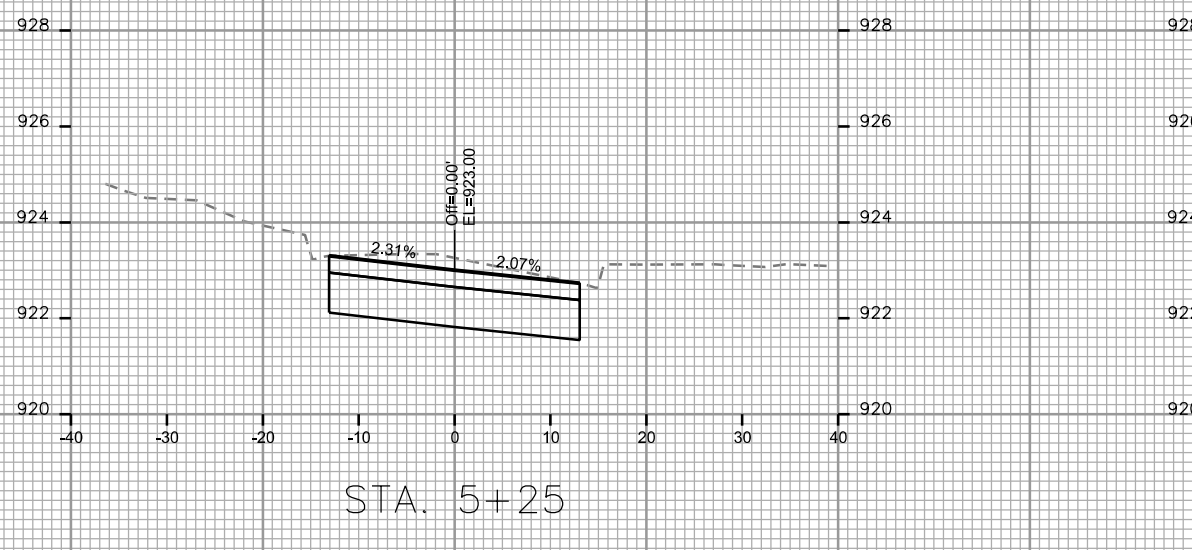
STA. 6+50



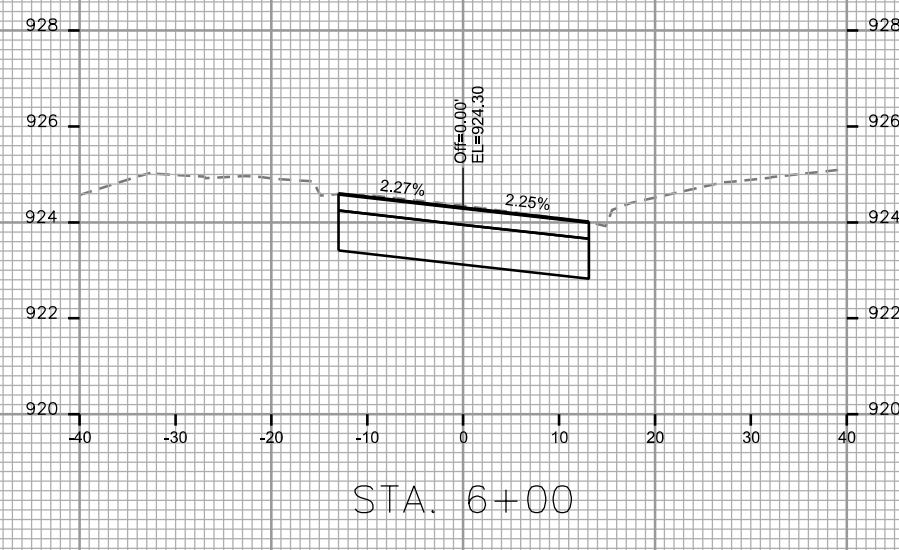
STA. 5+50



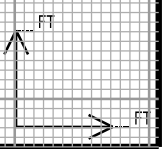
STA. 6+25



STA. 5+25



STA. 6+00



CROSS SECTIONS

E. GILMAN STREET

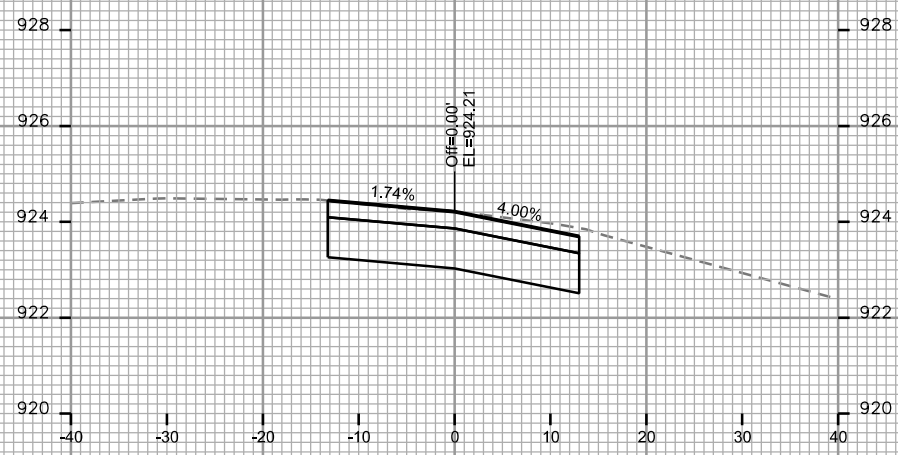
CITY OF MADISON

PLOT SCALE: _____

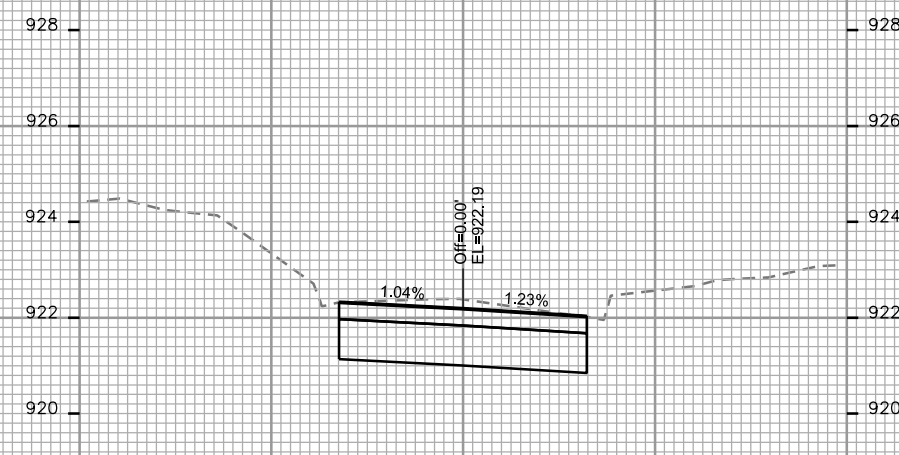
PLOT NAME: _____

REV. DATE: _____

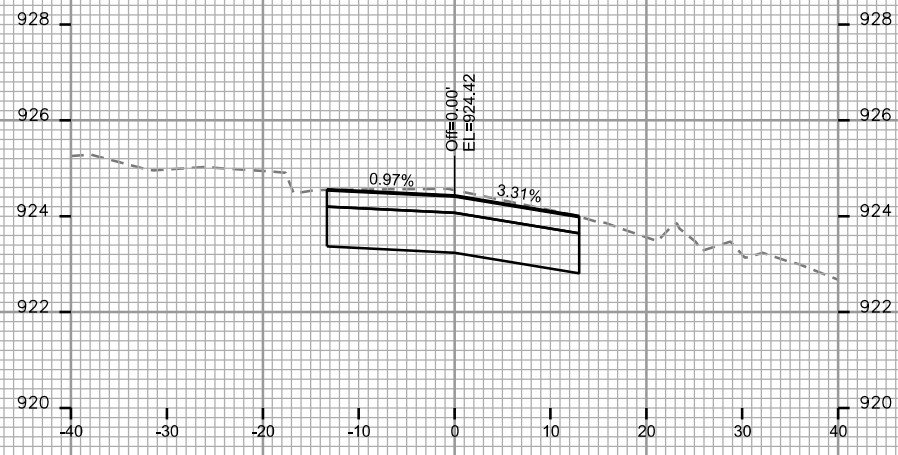
ORIGINATOR: CITY OF MADISON, STREETS DIVISION



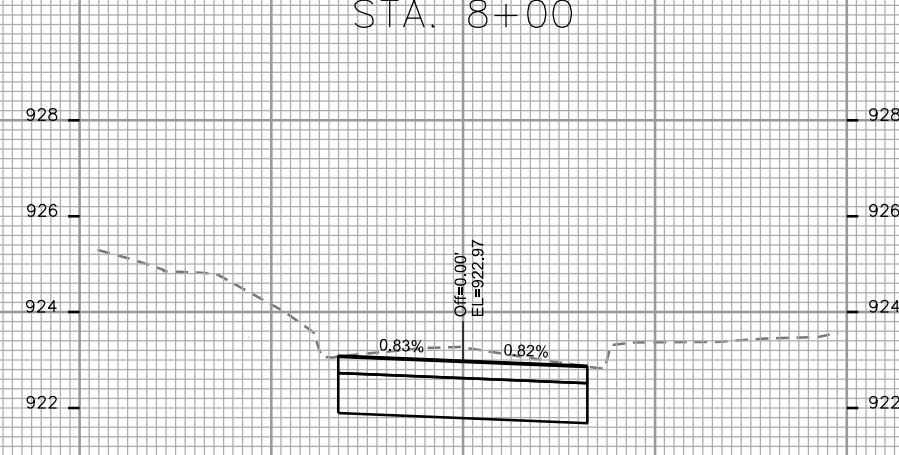
STA. 7+25



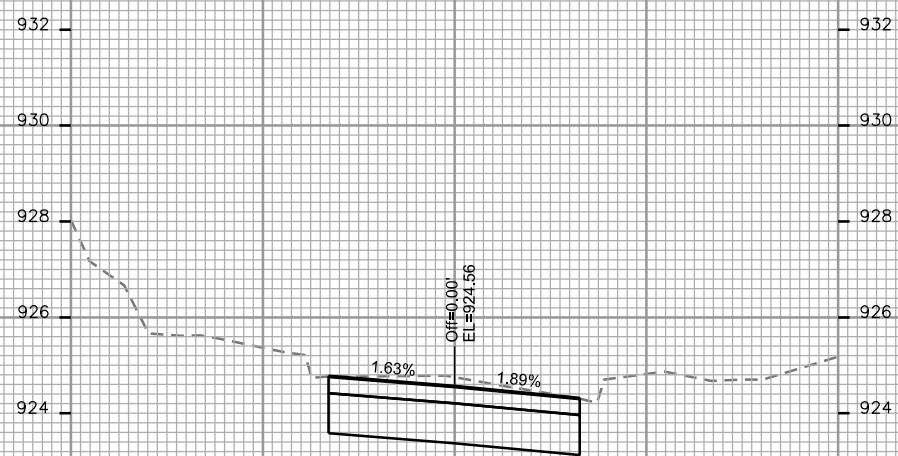
STA. 8+00



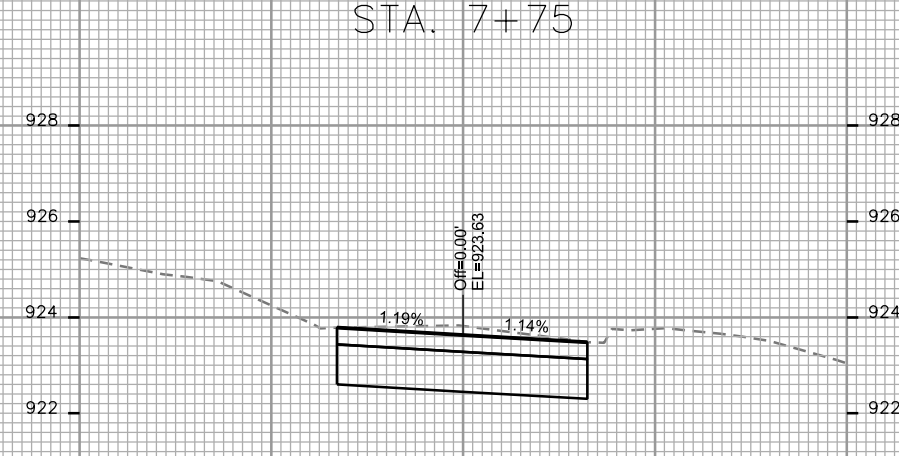
STA. 7+00



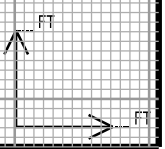
STA. 7+75



STA. 6+75



STA. 7+50



CROSS SECTIONS

E. GILMAN STREET

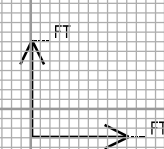
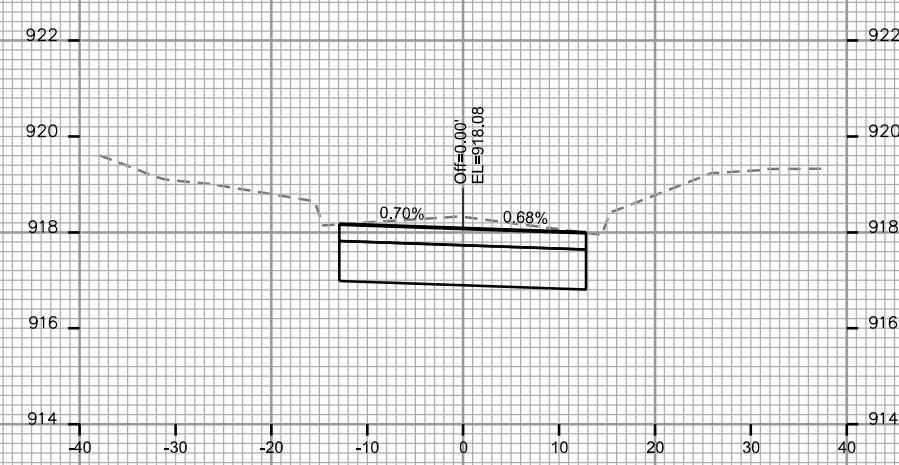
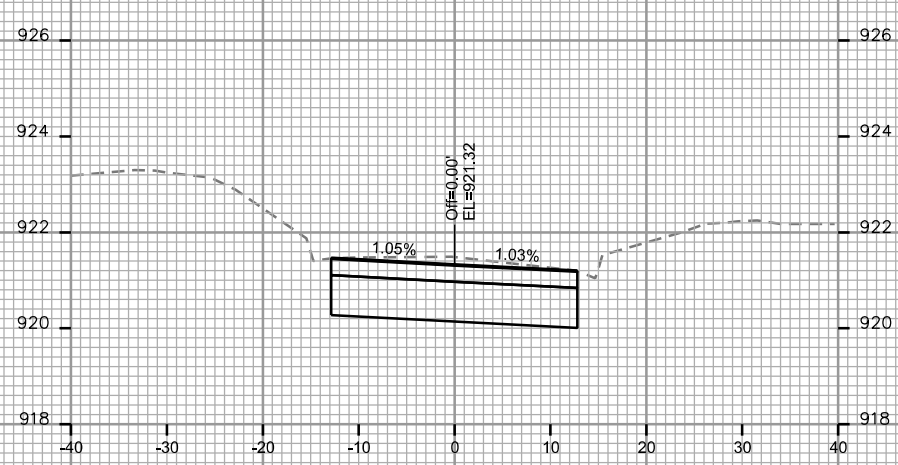
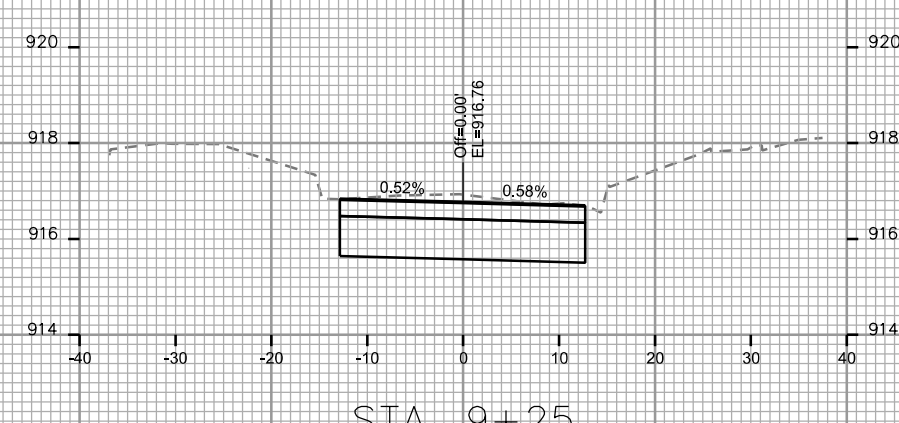
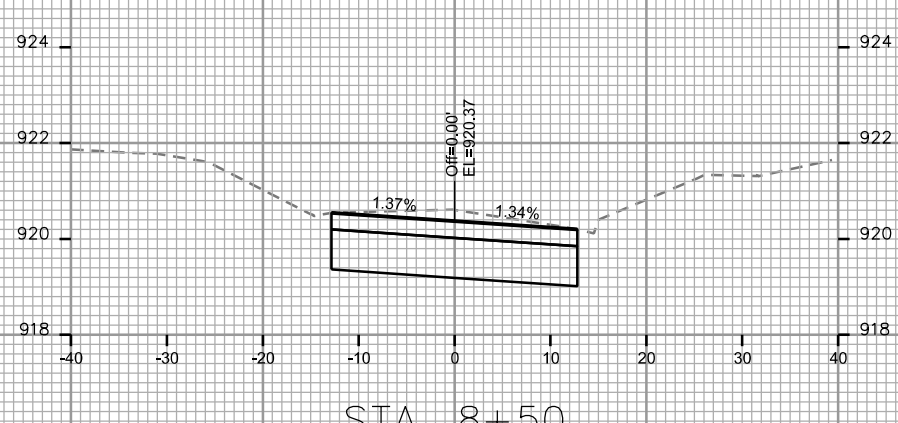
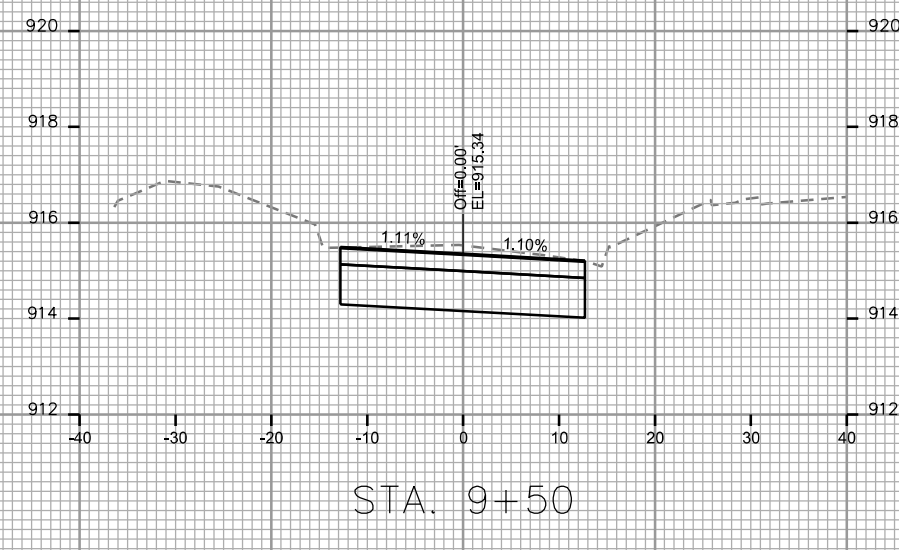
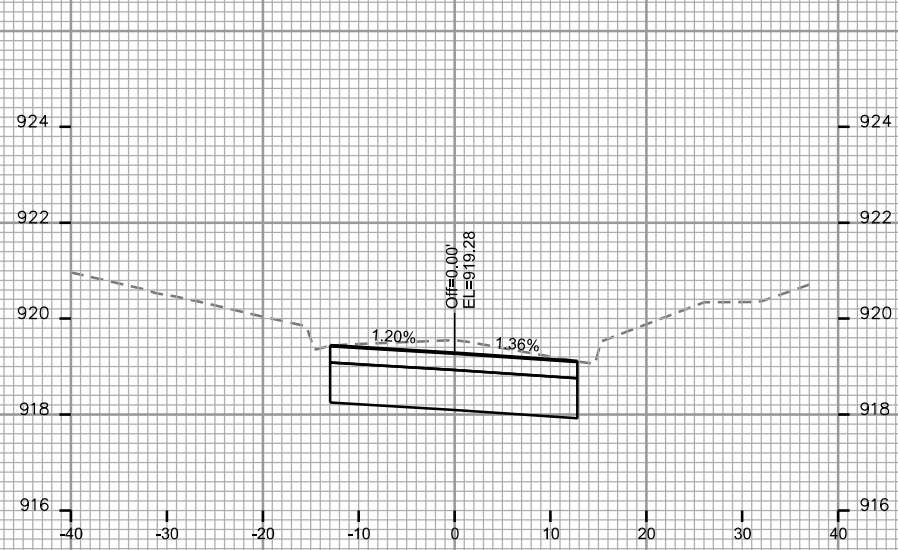
CITY OF MADISON

PLOT SCALE: _____

PLOT NAME: _____

REV. DATE: _____

ORIGINATOR: CITY OF MADISON, STREETS DIVISION



CROSS SECTIONS

E. GILMAN STREET

CITY OF MADISON

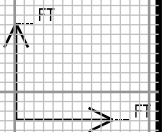
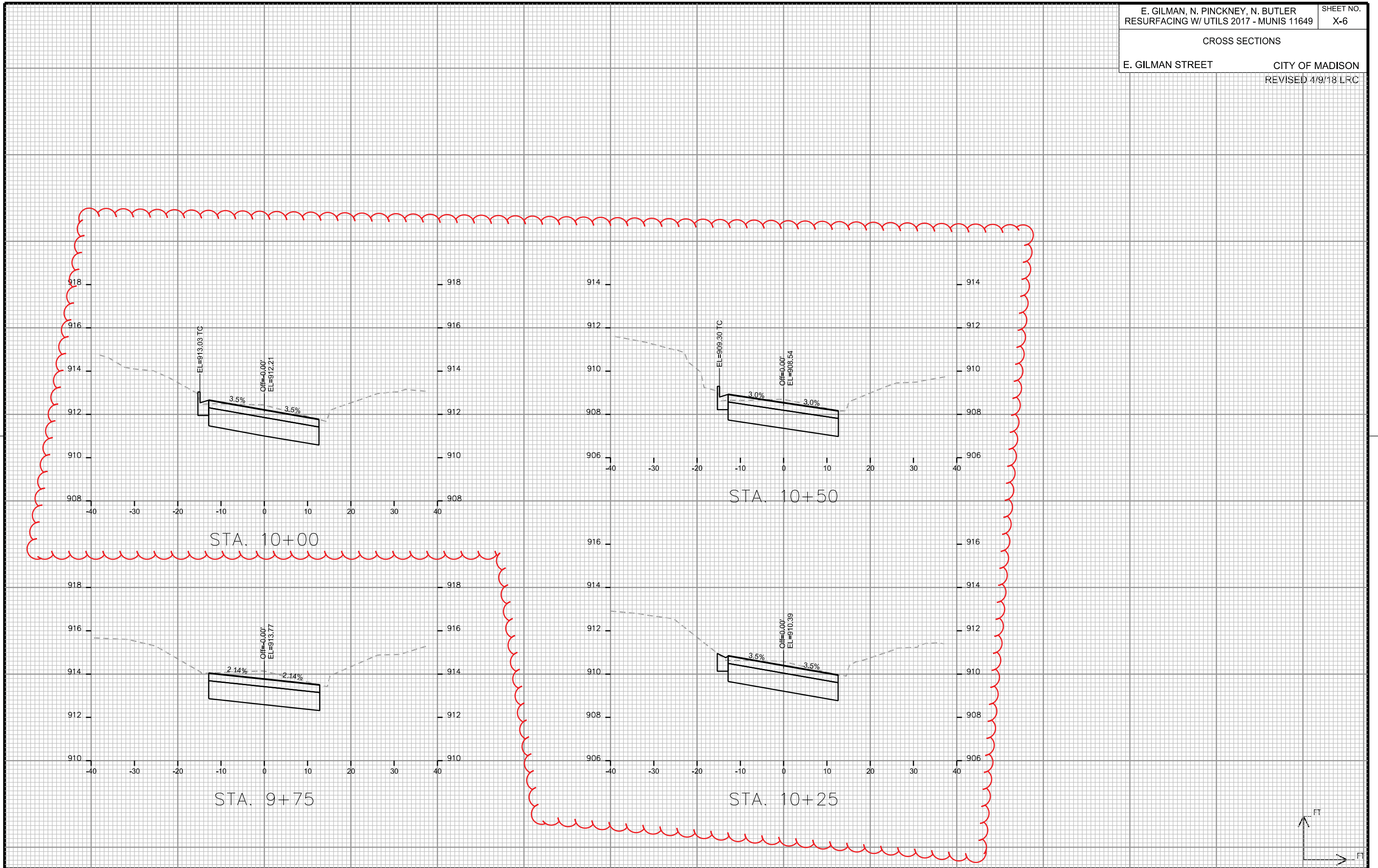
REVISED 4/9/18 LRC

PLOT SCALE: _____

PLOT NAME: _____

REV. DATE: _____

ORIGINATOR: CITY OF MADISON, STREETS DIVISION



CROSS SECTIONS

E. GILMAN STREET

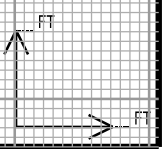
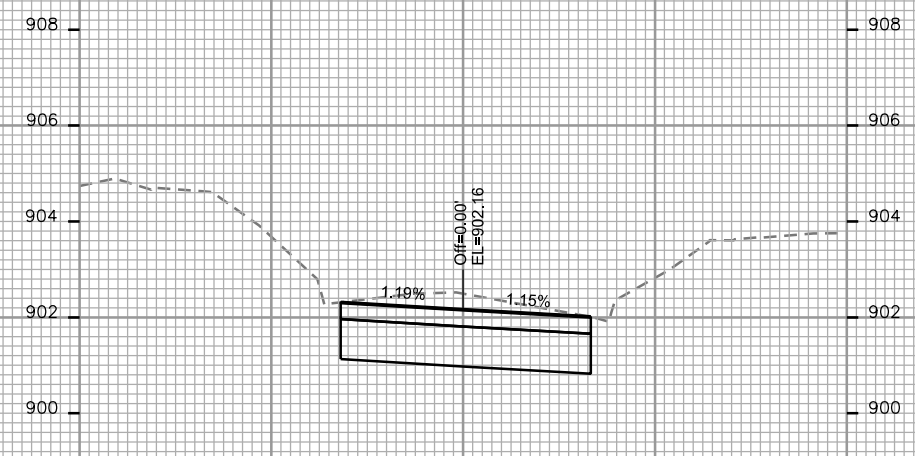
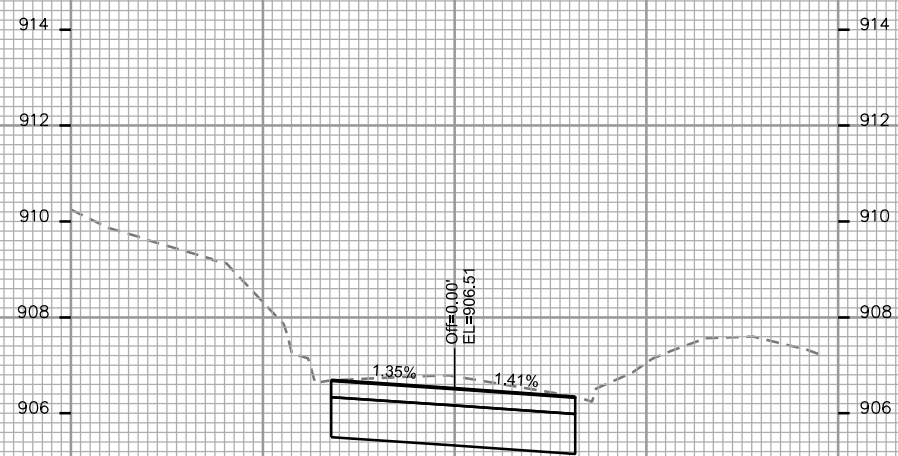
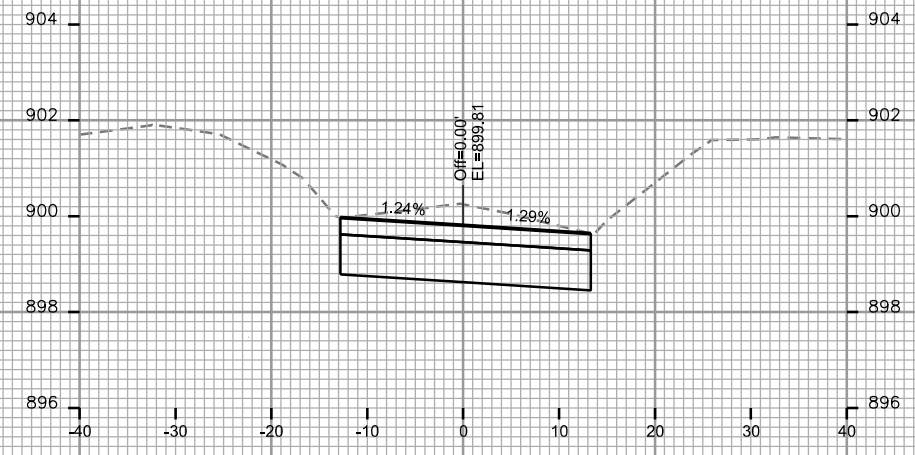
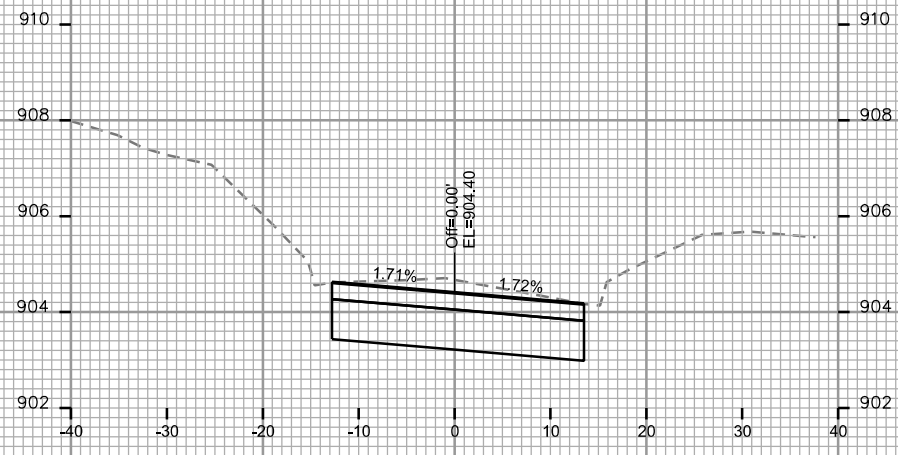
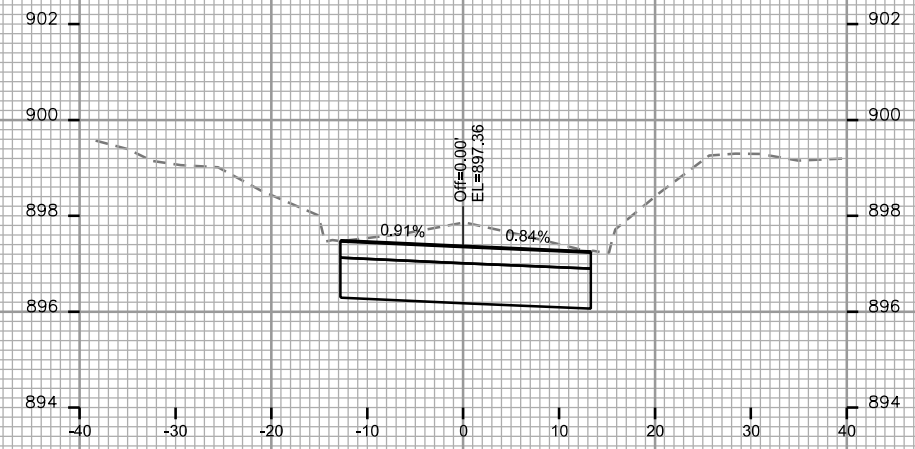
CITY OF MADISON

PLOT SCALE: _____

PLOT NAME: _____

REV. DATE: _____

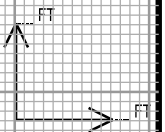
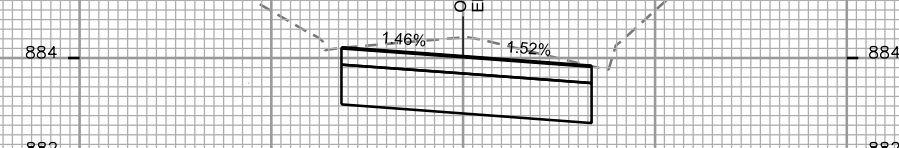

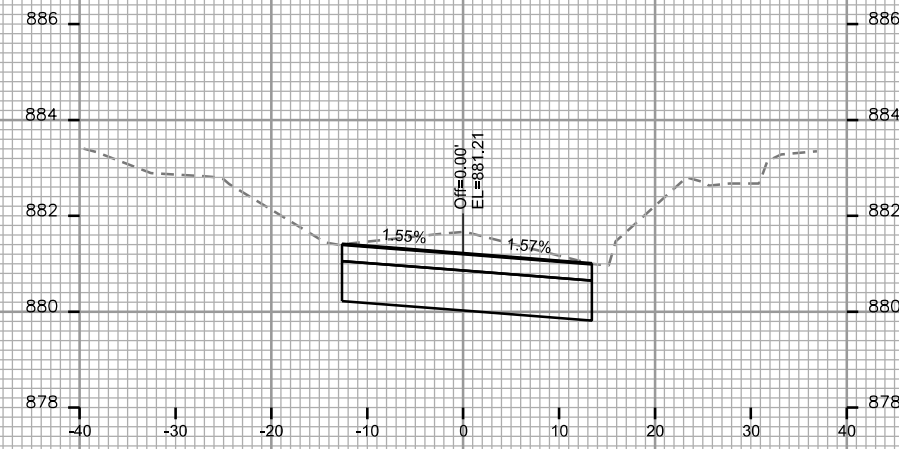
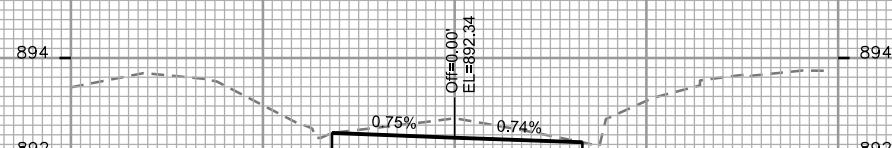
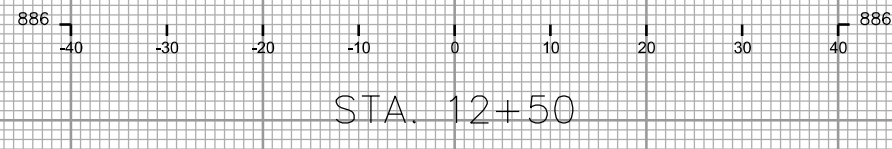
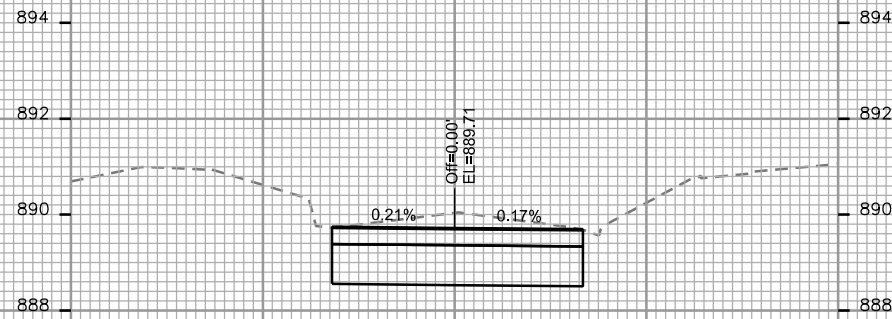
ORIGINATOR: CITY OF MADISON, STREETS DIVISION



CROSS SECTIONS

E. GILMAN STREET

CITY OF MADISON



PLOT SCALE: _____

PLOT NAME: _____

REV. DATE: _____

ORIGINATOR: CITY OF MADISON, STREETS DIVISION

CROSS SECTIONS

E. GILMAN STREET

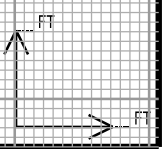
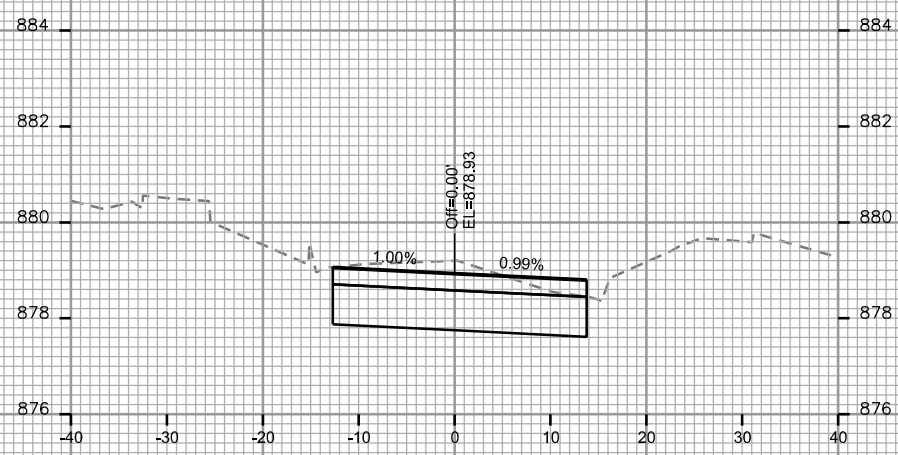
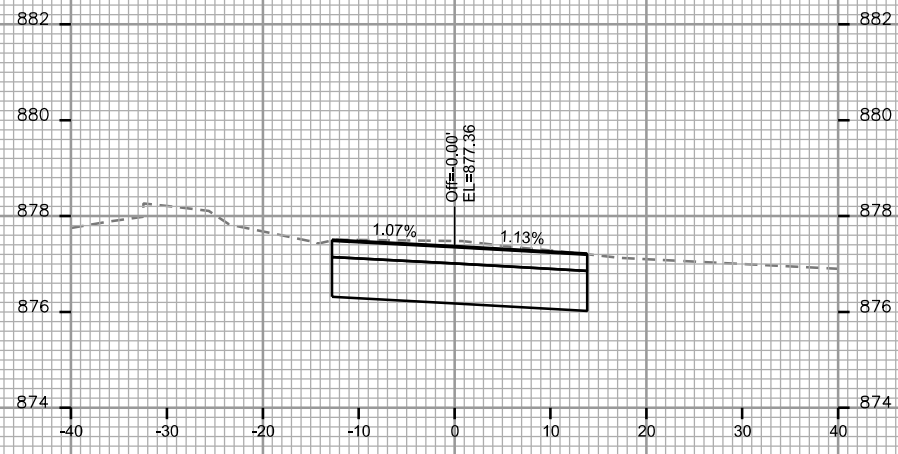
CITY OF MADISON

PLOT SCALE: _____

PLOT NAME: _____

REV. DATE: _____

ORIGINATOR: CITY OF MADISON, STREETS DIVISION



CROSS SECTIONS

N. PINCKNEY STREET

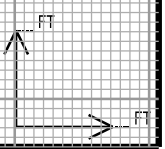
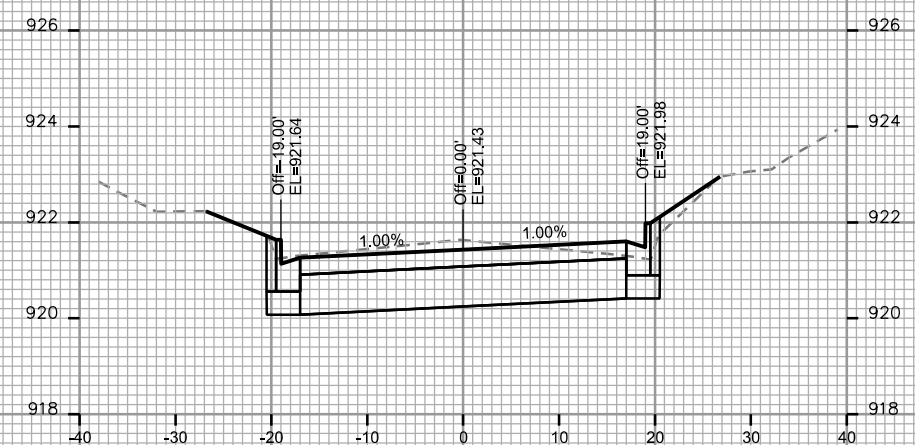
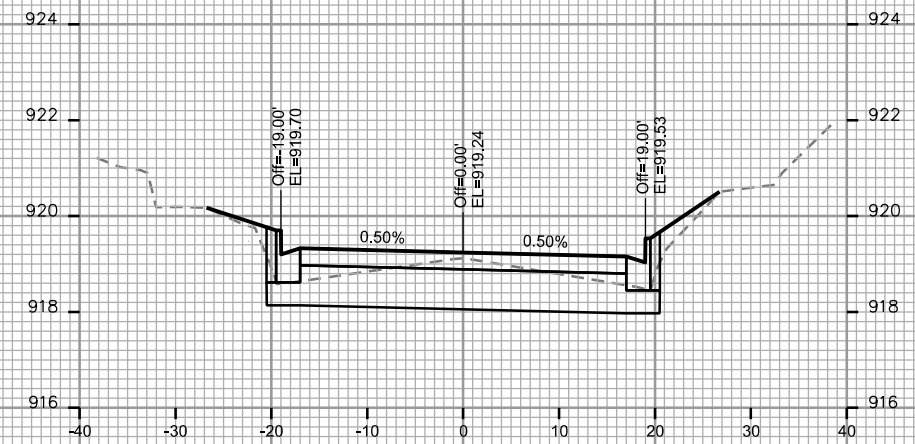
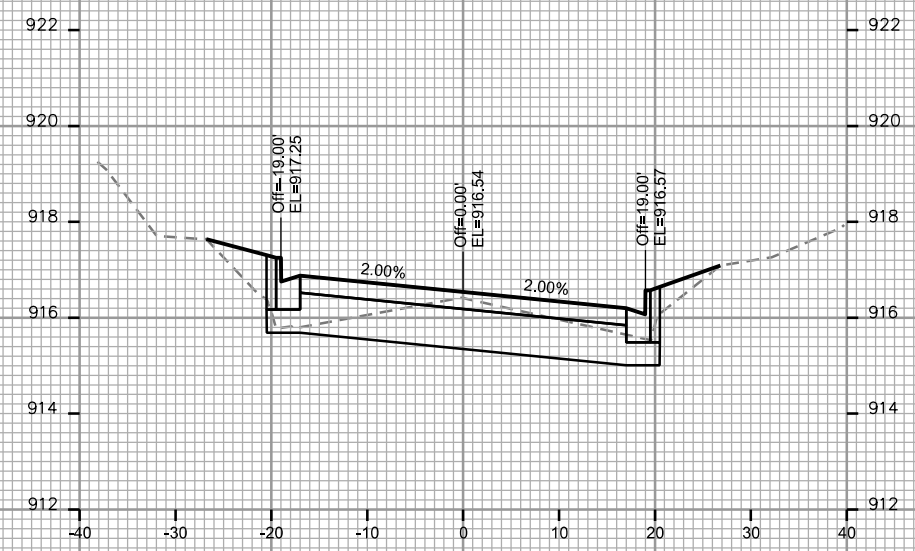
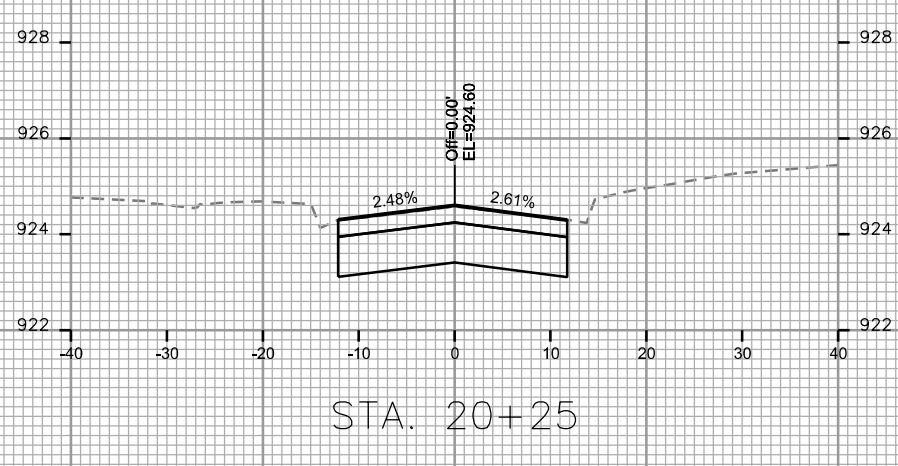
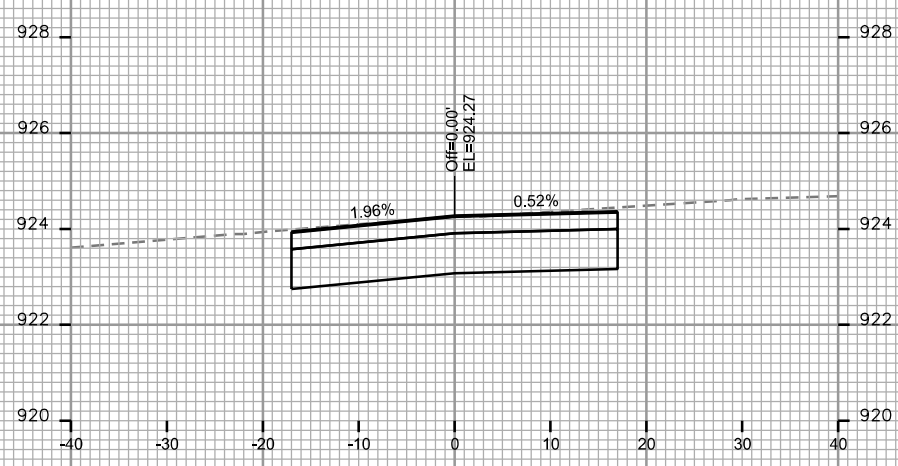
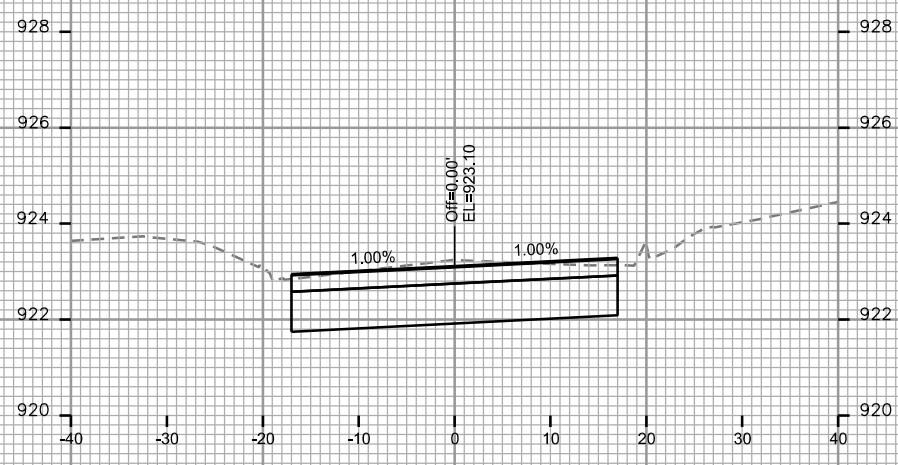
CITY OF MADISON

PLOT SCALE: _____

PLOT NAME: _____

REV. DATE: _____

ORIGINATOR: CITY OF MADISON, STREETS DIVISION



CROSS SECTIONS

N. PINCKNEY STREET

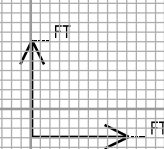
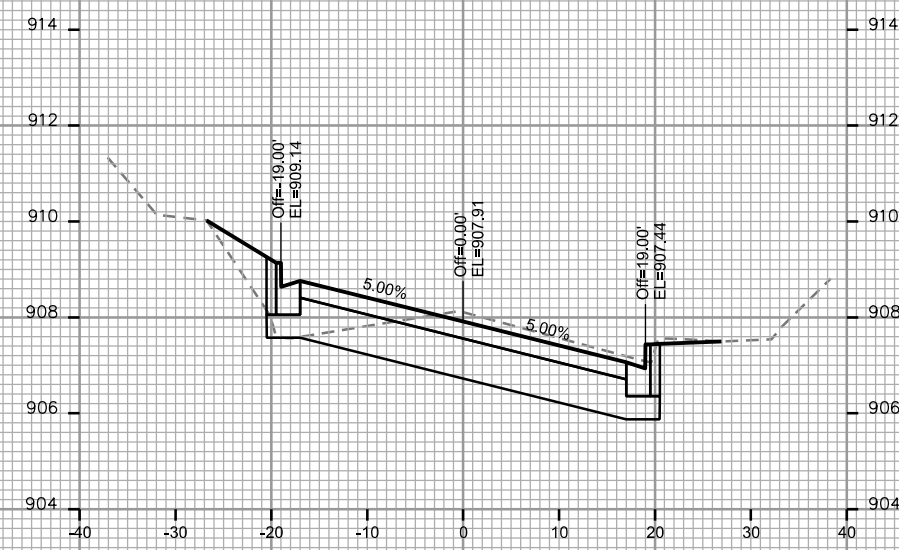
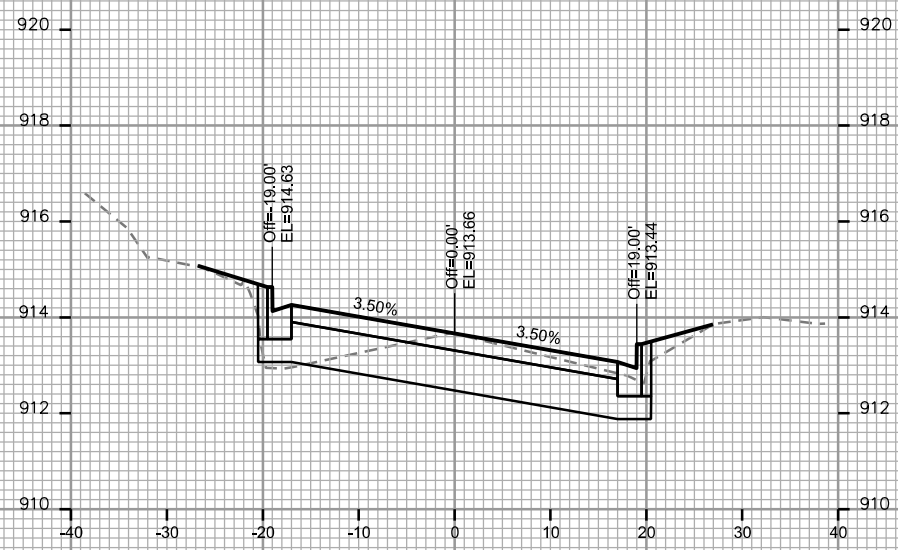
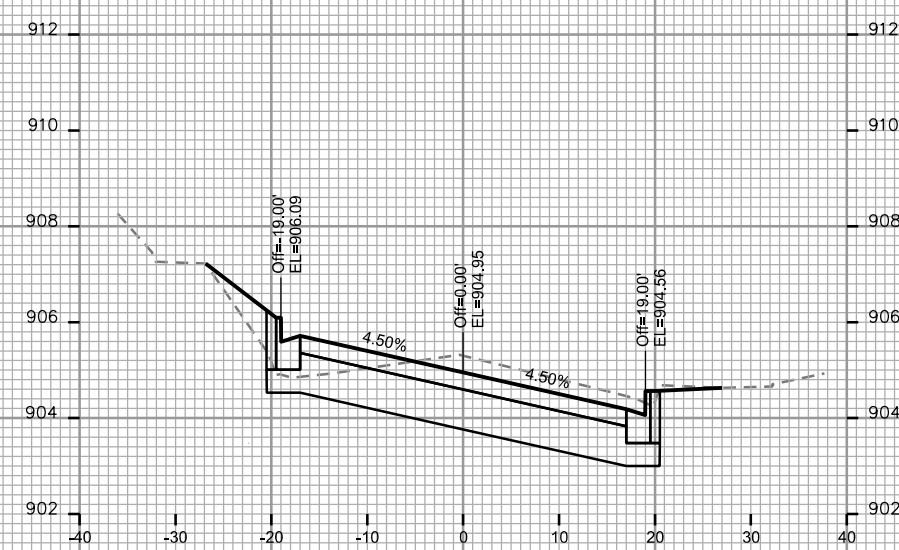
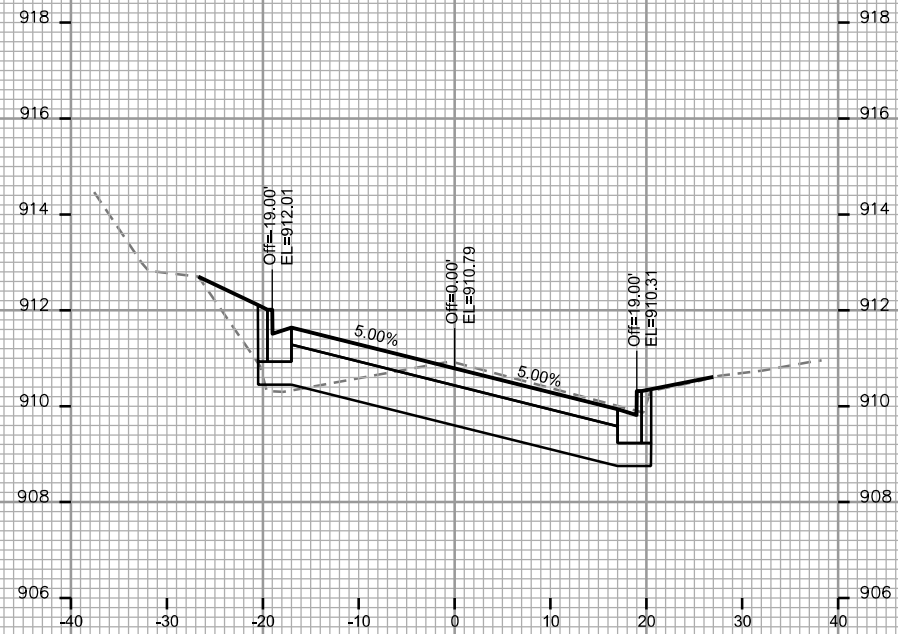
CITY OF MADISON

PLOT SCALE: _____

PLOT NAME: _____

REV. DATE: _____

ORIGINATOR: CITY OF MADISON, STREETS DIVISION



CROSS SECTIONS

N. PINCKNEY STREET

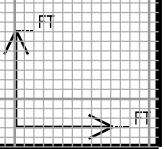
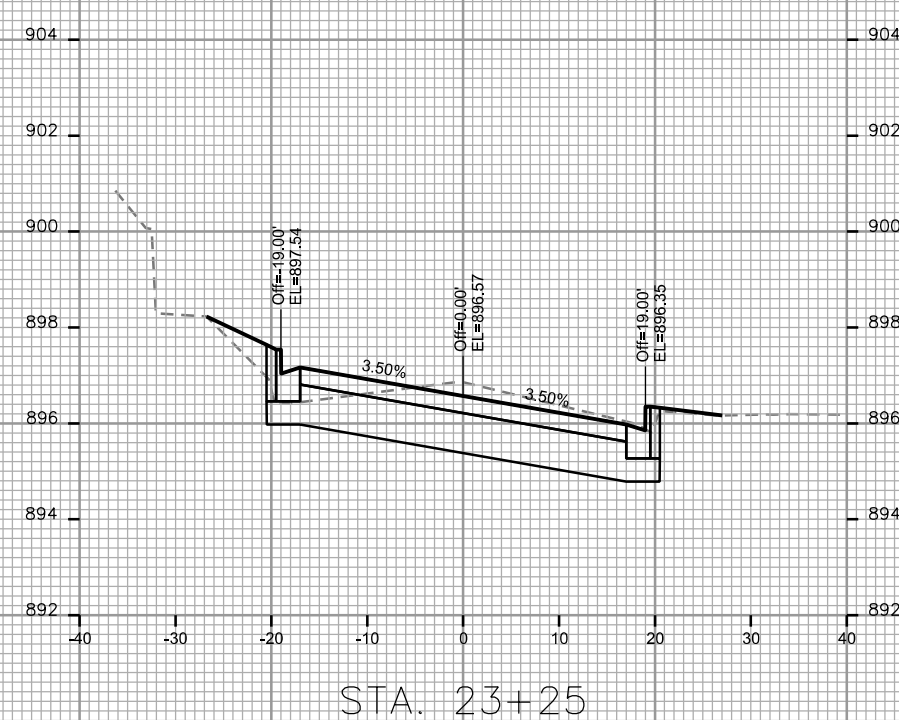
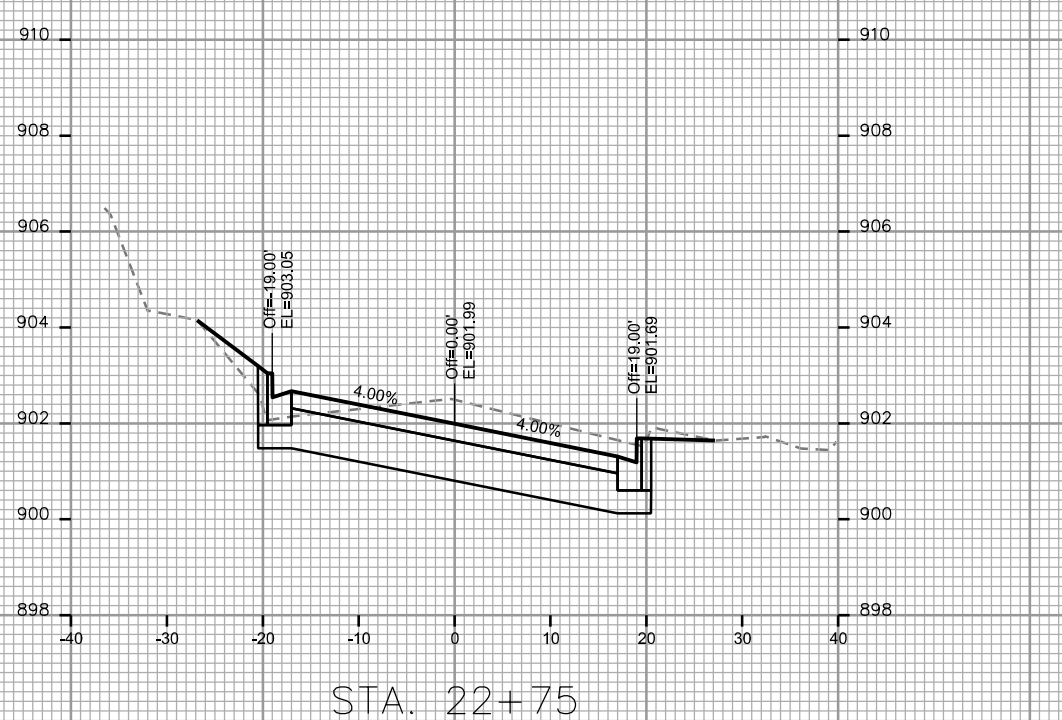
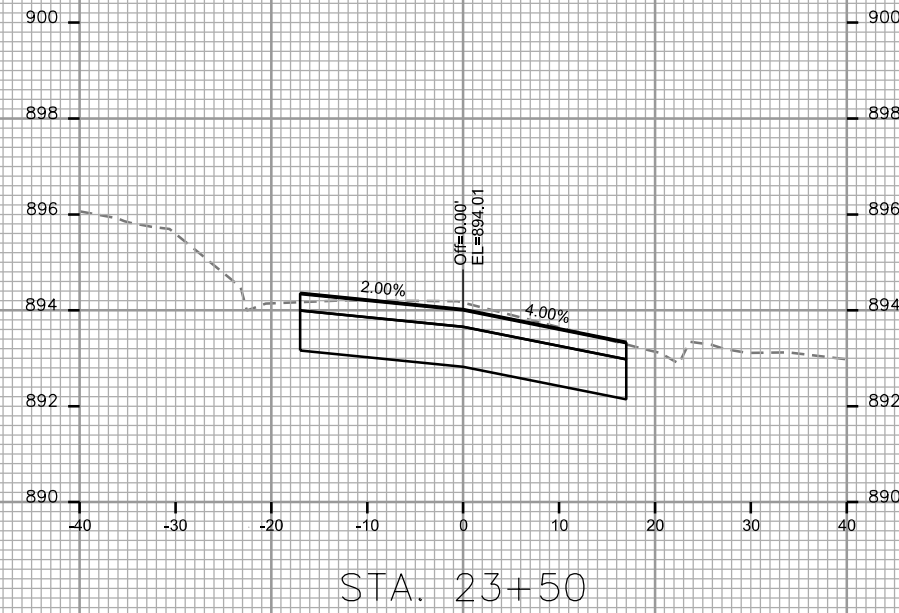
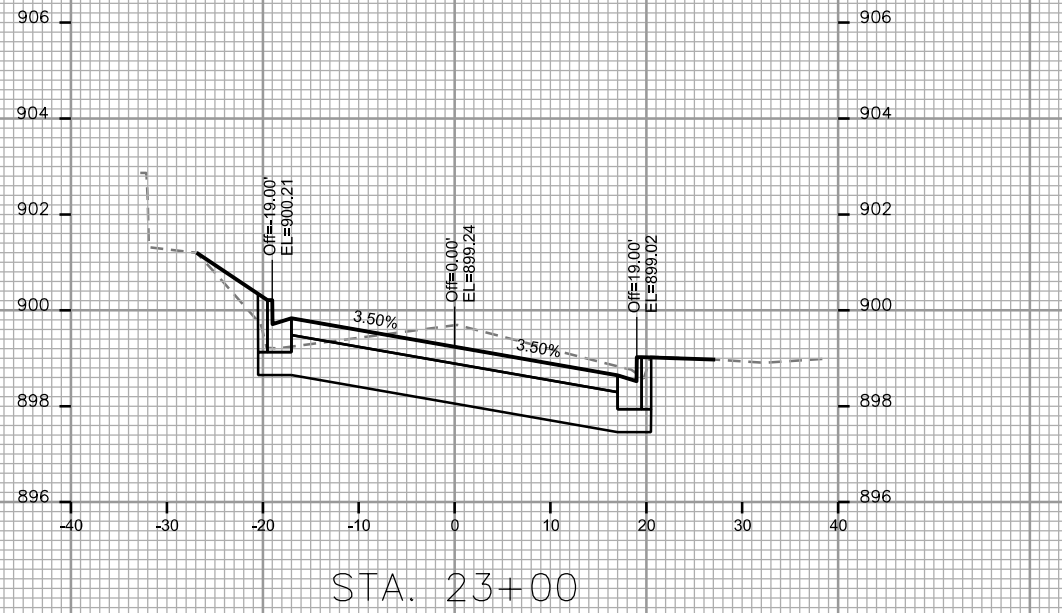
CITY OF MADISON

PLOT SCALE: _____

PLOT NAME: _____

REV. DATE: _____

ORIGINATOR: CITY OF MADISON - STREETS DIVISION



CROSS SECTIONS

N. BUTLER STREET

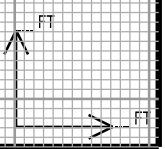
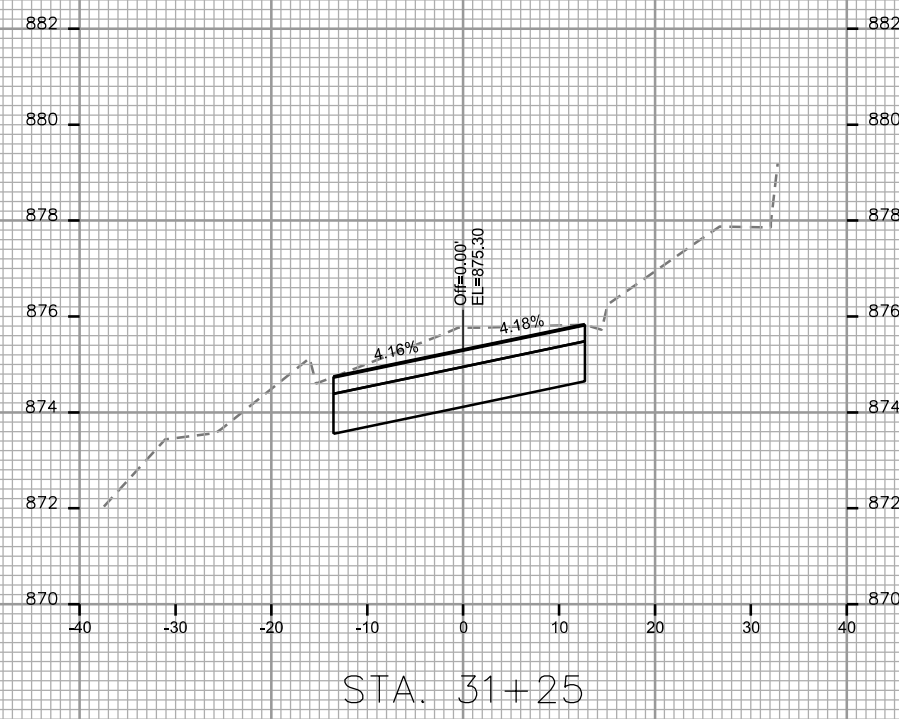
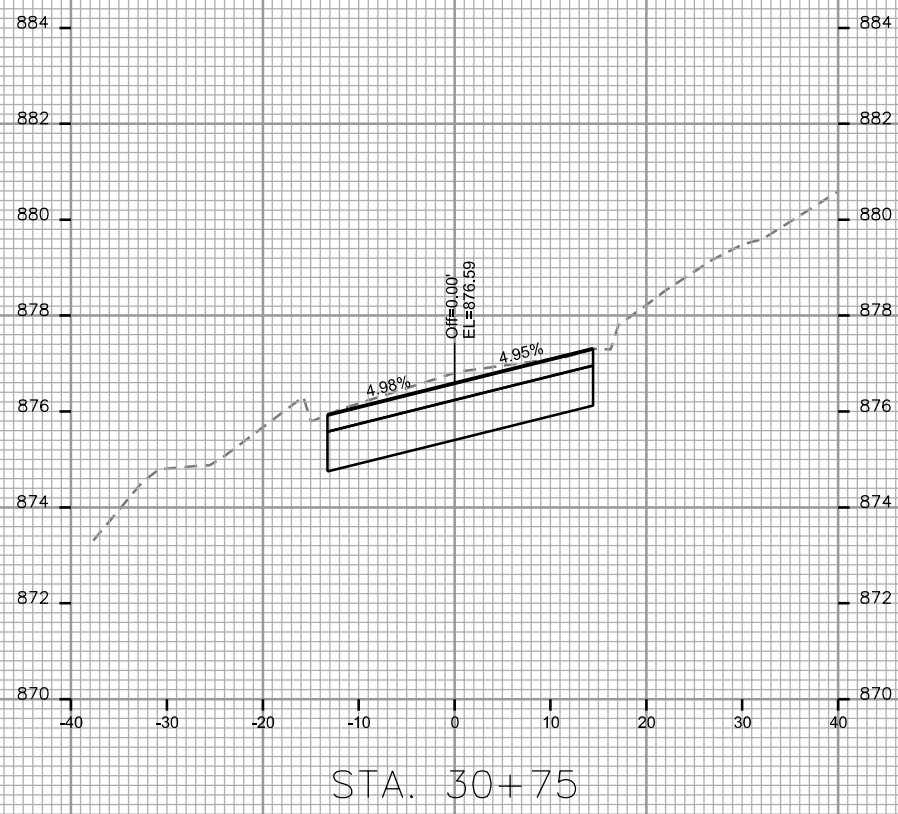
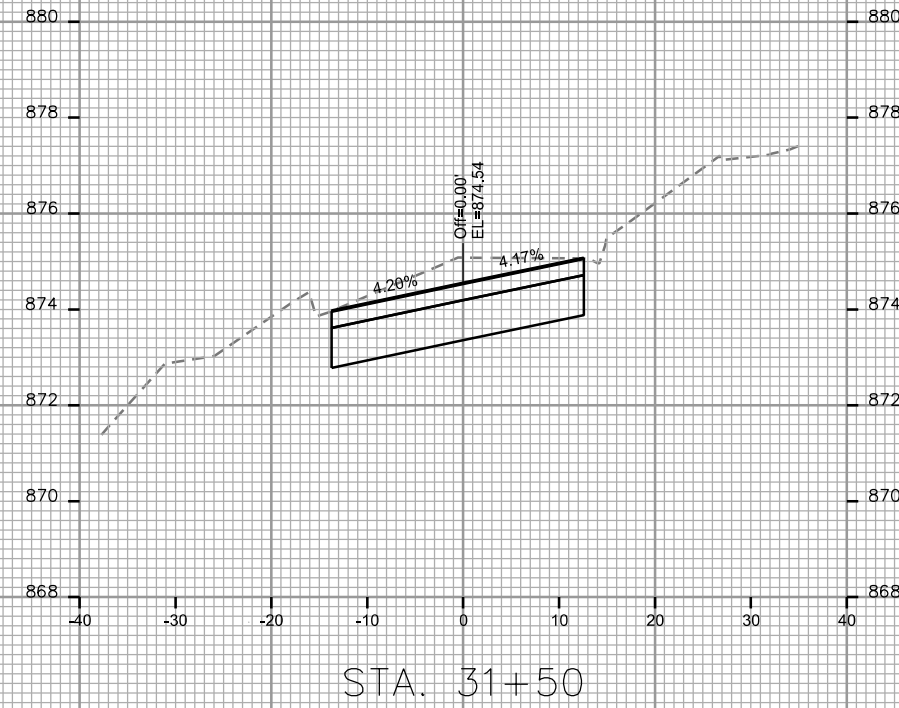
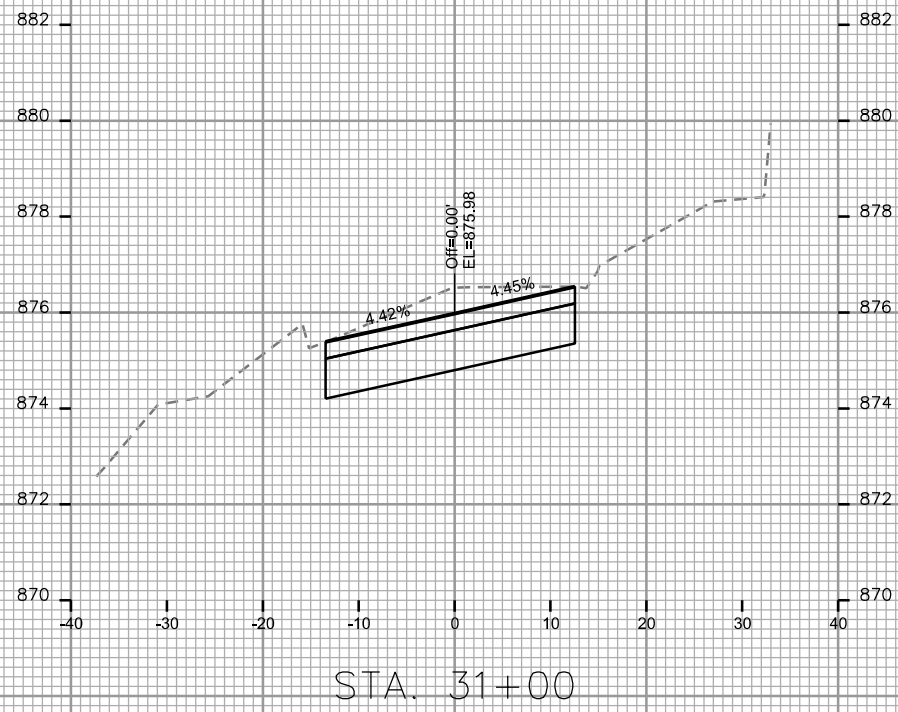
CITY OF MADISON

PLOT SCALE: _____

PLOT NAME: _____

REV. DATE: _____

ORIGINATOR: CITY OF MADISON, STREETS DIVISION



CROSS SECTIONS

N. BUTLER STREET

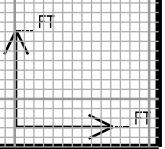
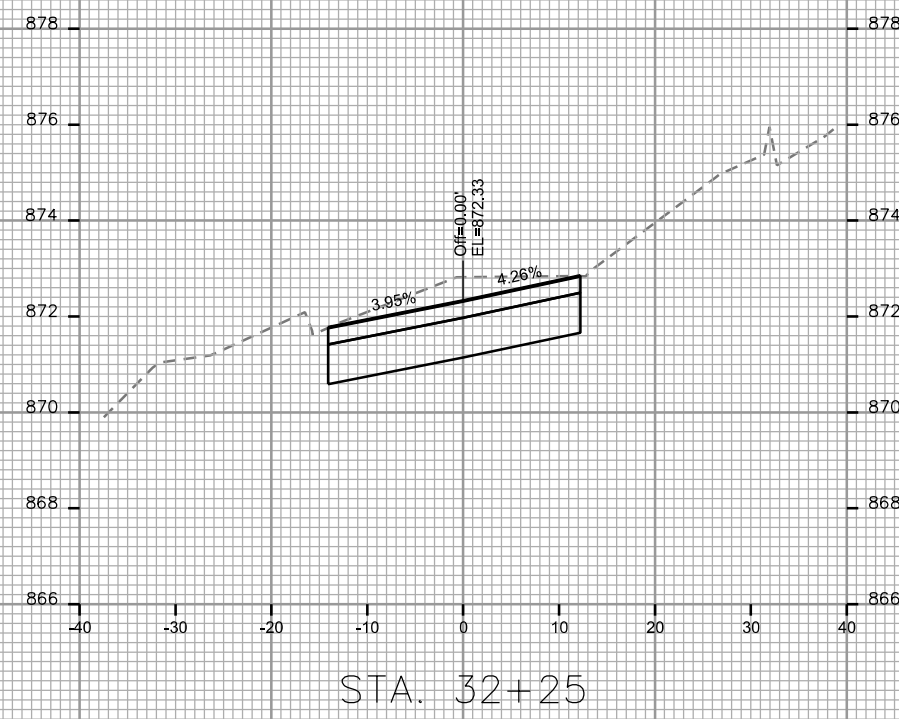
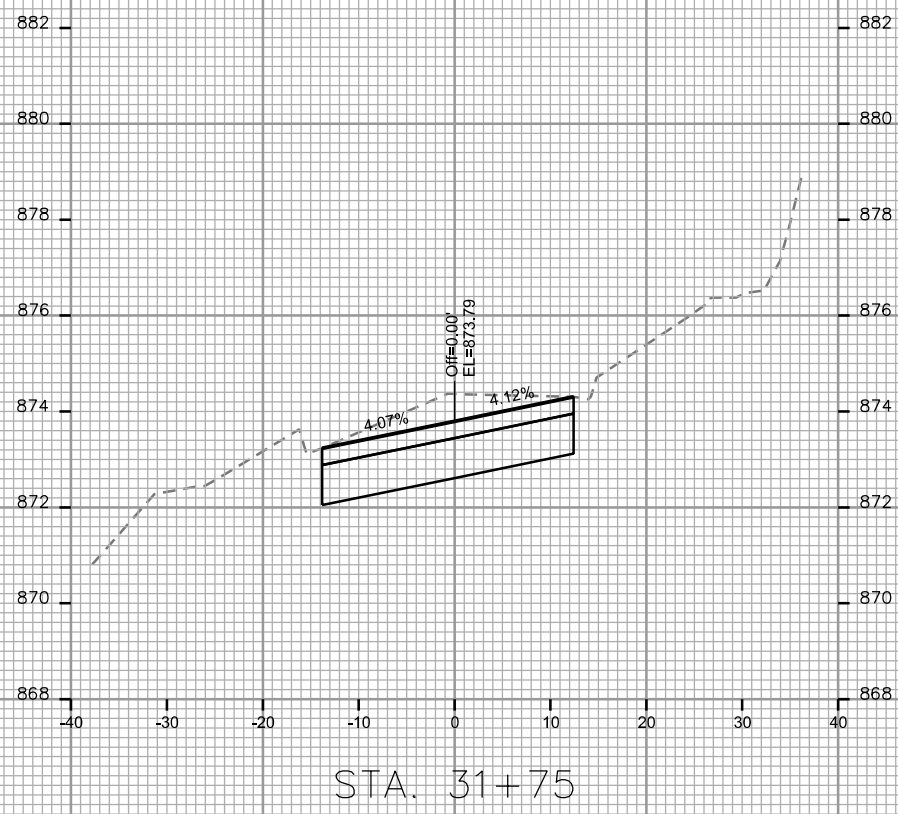
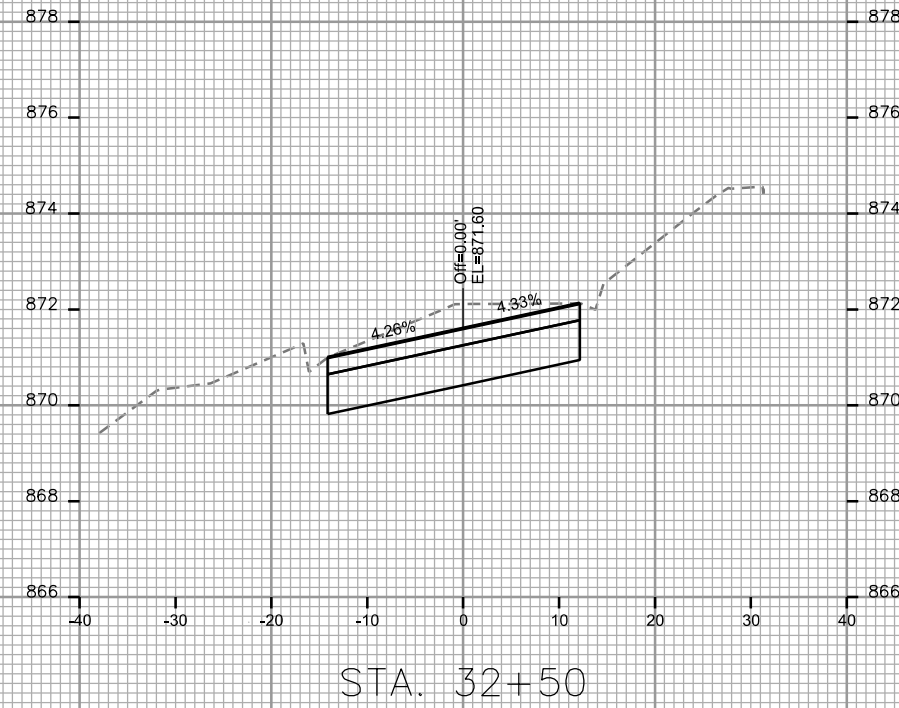
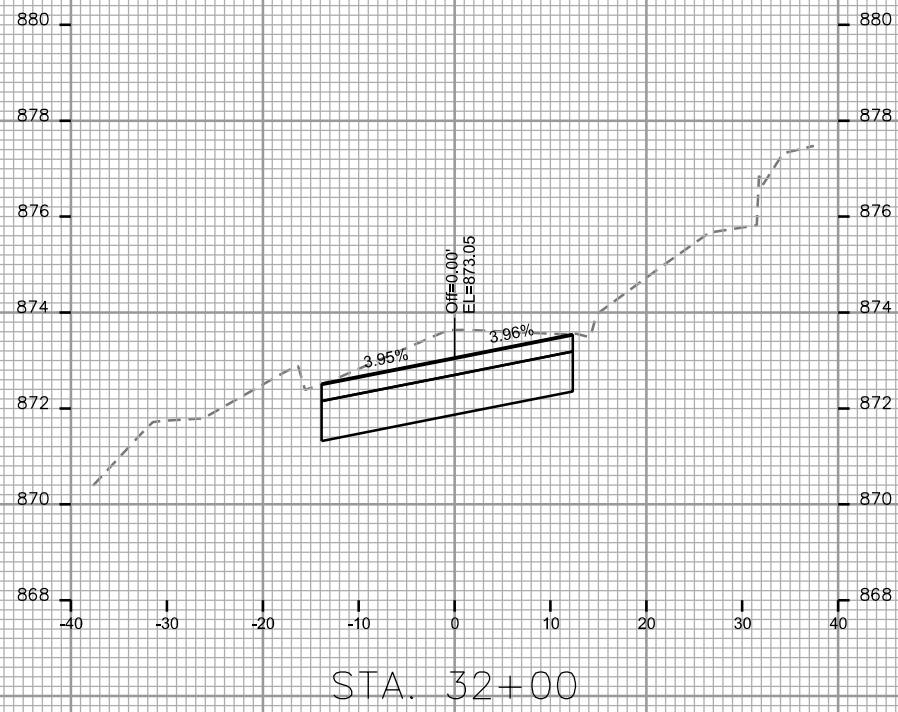
CITY OF MADISON

PLOT SCALE: _____

PLOT NAME: _____

REV. DATE: _____

ORIGINATOR: CITY OF MADISON, STREETS DIVISION



CROSS SECTIONS

N. BUTLER STREET

CITY OF MADISON

PLOT SCALE: _____

PLOT NAME: _____

REV. DATE: _____

ORIGINATOR: CITY OF MADISON, STREETS DIVISION

